











Road Traffic Signs in Australia












Stop signs

| | | | |
|---|---|--|---|
|  |  |  |  |
| Stop | Stop when traffic lights are off or flashing | Hand-held stop sign | Stop on red signal |

Give way signs

| | | | |
|---|---|--|---|
|  |  |  |  |
| Give way | Give way at roundabout | Cyclists give way to tram | Pedestrians give way to trams |
|  |  |  |  |
| Give way to trams | Give way to cyclists | Give way to stock | Pedestrian crossing |
|  | | | |
| Children crossing flag | | | |













Speed limit signs

| | | | |
|---|---|---|--|
|  <p>Speed limit sign</p> |  <p>End of the speed limit sign</p> |  <p>Speed limit reverts to default</p> |  <p>Speed limit sign at certain times</p> |
|  <p>Speed limit zone</p> |  <p>End of the speed limit zone</p> |  <p>Begin and end speed limit shared zone</p> |  <p>School zone speed limit</p> |
|  <p>Truck speed limit sign</p> |  <p>Speed limit sign ahead</p> |  <p>Changed speed limit ahead</p> | |
















Prohibition signs
















| | | | |
|--|--|--|---|
|  <p>No stopping</p> |  <p>No stopping</p> |  <p>No entry</p> |  <p>No entry</p> |
|  <p>No left turn</p> |  <p>No right turn</p> |  <p>No U-turn</p> |  <p>No trucks</p> |
|  <p>No buses</p> |  <p>No cyclists</p> |  <p>No pedestrians</p> |  <p>No overtaking or passing</p> |
|  <p>No overtaking on bridge</p> |  <p>Do not pass</p> |  <p>No parking</p> | |

Mandatory direction signs









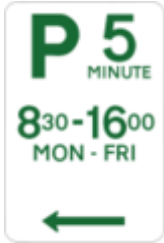







| | | | |
|---|---|--|---|
|  <p>KEEP LEFT</p> <p>↓</p> |  <p>KEEP RIGHT</p> <p>↓</p> |  <p>LEFT LANE MUST TURN LEFT</p> |  <p>RIGHT LANE MUST TURN RIGHT</p> |
|  <p>↙ ↘</p> |  <p>RIGHT TURN FROM LEFT ONLY</p> |  <p>ONE WAY</p> <p>←</p> |  <p>↑ ↓</p> |
|  <p>↑</p> <p>ONLY</p> |  <p>↶</p> <p>ONLY</p> |  <p>↷</p> <p>ONLY</p> |  <p>SAFETY ZONE</p> |

Warning signs

| | | | |
|---|---|--|---|
|  |  |  |  |
| Crossroads ahead | T-intersection Give way to all traffic | T-intersection | Road will be changed ahead |
|  |  |  |  |
| Right turn ahead | Sharp bend to the left ahead | Winding road ahead | Give way sign ahead |
|  |  |  |  |
| Road curves to right ahead | Road divides ahead | Divided road ends ahead | Road narrows ahead |
|  |  |  |  |
| Stop sign ahead | Pedestrian crossing ahead | Pedestrian may be crossing ahead | Children may be crossing ahead |

| | | | |
|--|--|---|---|
|  <p>HOSPITAL</p> |  <p>Bicycle icon</p> |  <p>Car icon on a wavy road surface</p> |  <p>Car icon on a steep downward slope</p> |
| <p>Hospital ahead</p> | <p>Look out for cyclists</p> | <p>Road is slippery when wet</p> | <p>Steep descent ahead</p> |
|  <p>Truck icon</p> |  <p>Two vertical lines representing a narrow bridge</p> |  <p>NARROW BRIDGE</p> |  <p>DIP</p> |
| <p>Beware of slow moving vehicles entering traffic</p> | <p>Narrow bridge ahead, be prepared to stop</p> | <p>Narrow bridge</p> | <p>There is a bump</p> |
|  <p>Kangaroo icon</p> |  <p>CREST</p> |  <p>FORD</p> |  <p>GRID</p> |
| <p>Look out for kangaroos</p> | <p>The hill ahead</p> | <p>The road ahead is under water</p> | <p>Grid ahead</p> |
|  <p>CAUSEWAY</p> |  <p>Cow and sheep icon</p> |  <p>TRAFFIC HAZARD AHEAD</p> | |
| <p>Water may cover the causeway ahead</p> | <p>Stock may be crossing ahead</p> | <p>Traffic hazard ahead</p> | |

Other signs

| | | | |
|---|---|--|---|
|  |  |  |  |
| Start of the motorway | End of the motorway | Exit from motorway now | Exit from motorway in 2km |
|  |  |  |  |
| Priority for buses | Slow down and prepare to stop | No lines marked on the road | Watch for loose stones |
|  |  |  |  |
| Parking for 5 minute | Rail crossing | Workers ahead | Traffic controller ahead |
|  |  |  |  |
| Stop | Slow | Speed limit for road work | Closed lane ahead |