



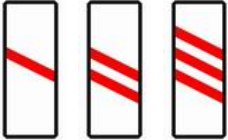

























## Road Traffic Signs in Georgia

### Warning signs









 <p>Railway crossing with barrier</p>	 <p>Railway crossing without barrier</p>	 <p>Single-track railway crossing</p>	 <p>Multiple-track railway crossing</p>
 <p>Distance markers</p>	 <p>Tramway</p>	 <p>Intersection</p>	 <p>Roundabout</p>
 <p>Traffic lights</p>	 <p>Opening or swing bridge</p>	 <p>Quayside or ferry berth</p>	 <p>Curve to right</p>
 <p>Curve to left</p>	 <p>Speed limit</p>	 <p>Double curve</p>	 <p>Steep hill downwards</p>

















 <p>Road narrows</p>	 <p>Road narrows</p>	 <p>Road narrows</p>	 <p>Two-way traffic</p>
 <p>Pedestrian crossing</p>	 <p>Children</p>	 <p>Cycles</p>	 <p>Road works</p>
 <p>Domestic animals</p>	 <p>Wild animals</p>	 <p>Falling rocks</p>	 <p>Crosswind</p>
 <p>Low-flying planes</p>	 <p>Tunnel</p>	 <p>Other danger</p>	 <p>Loose gravel</p>
 <p>Steep hill upwards</p>	 <p>Slippery road</p>	 <p>Uneven road</p>	











## Priority signs

 <p>Priority road</p>	 <p>End of priority road</p>	 <p>Intersection with a road the users of which must give way</p>	 <p>Intersection with a road the users of which must give way</p>
 <p>Yield</p>	 <p>Stop</p>	 <p>Priority for coming vehicles</p>	 <p>Priority over oncoming traffic</p>





## Prohibitory signs

 <p>No entry</p>	 <p>Closed to all vehicles in both directions</p>	 <p>No motor vehicles</p>	 <p>Length restriction</p>
 <p>No motorcycles</p>	 <p>No farm vehicles</p>	 <p>No cycles</p>	 <p>No pedestrians</p>













 <p>No horse-drawn vehicles</p>	 <p>No vehicles towing trailers</p>	 <p>Per axle weight limit</p>	 <p>No vehicles taller than indicated</p>
 <p>Horizontal clearance</p>	 <p>Length restriction</p>	 <p>Minimum following distance</p>	 <p>Customs</p>
 <p>Danger</p>	 <p>No left turn</p>	 <p>No right turn</p>	 <p>No U-turn</p>
 <p>No overtaking</p>	 <p>End of no overtaking</p>	 <p>No overtaking by trucks</p>	 <p>End of no overtaking by trucks</p>

 <p>Speed limit</p>	 <p>End of speed limit</p>	 <p>No horns</p>	 <p>No stopping</p>
 <p>No parking</p>	 <p>Parking is prohibited in the odd days</p>	 <p>Parking is prohibited in even days</p>	 <p>End of all restrictions</p>
 <p>No vehicles carrying dangerous goods</p>	 <p>No vehicles carrying explosives</p>		

## Mandatory signs





















 <p>Straight ahead only</p>	 <p>Right only</p>	 <p>Left only</p>	 <p>Straight or left only</p>
--	---	---	--



 <p>Straight or right only</p>	 <p>Left or right only</p>	 <p>Keep right</p>	 <p>Keep left</p>
 <p>Keep right or left</p>	 <p>Roundabout</p>	 <p>Cars only</p>	 <p>Cycles only</p>
 <p>Pedestrians only</p>	 <p>Minimum speed limit</p>	 <p>of minimum speed limit</p>	 <p>Direction of movement of vehicles with hazardous cargo</p>

## Informational signs

 <p>Highway</p>	 <p>End of highway</p>	 <p>Road for cars</p>	 <p>End of road for cars</p>
--	---	---	---

			
One way road	End of one way road	Getting more traffic lanes	End of additional lane
			
Buses lane	Road with buses lane	Beginning of the road with buses lane	End of road with buses lane
			
Zone for U-turn	Place for U-turn	Pedestrian crossing	Parking
			
Bus station	Tram station	Taxi	Recommended speed
			
Dead end	Dead end	Direction	Entrance to road with reverse movement