



























Road Marking in India

 <p>White continuous line</p> <ul style="list-style-type: none">- separates the traffic flows of opposite directions;- indicates the boundaries of traffic lanes in dangerous places on the roads;- indicates the boundaries of the carriageway on which entry is forbidden;- indicates the boundaries of parking places.	 <p>White solid line</p> <p>indicates the edge of the carriageway</p>
 <p>White dotted line</p> <p>indicates the edge of the carriageway on the road with two or more lanes</p>	 <p>Double white continuous line</p> <p>separates the traffic flows in the opposite directions on the roads with four and more lanes</p>
 <p>Yellow continuous line</p> <p>indicates places where stopping is forbidden</p>	 <p>White dotted line</p> <ul style="list-style-type: none">- separates traffic flows in the opposite directions on the roads with two or three lanes;- denotes boundaries of the lane for movement on the roads with two or more lanes intended for movement in the same direction.
 <p>White dotted line</p> <p>warns of approaching to the road on which traffic flows of the opposite or same directions</p>	 <p>White dotted line</p> <p>indicates the traffic lanes within an intersection area</p>

 <p>Wide white dashed line</p> <p>marks the boundary between the acceleration or deceleration lane and the main lane of roadway</p>	 <ul style="list-style-type: none">- indicates the boundaries of the lane, in which the reverse movement is carried out;- separates traffic flows in the opposite directions on the roads where the reverse regulation is carried out.
 <p>Yellow dotted line</p> <p>indicates places where parking is prohibited</p>	 <ul style="list-style-type: none">- separates traffic flows of the opposite or same directions; lane changing is permitted only from the lane with dotted line;- indicates the place intended for U-turn, entry and exit from the parking or bus stop areas; traffic is permitted only from the dotted line
 <p>Stop line</p> <p>indicates the location where the driver should stop on the forbidding signal of a traffic light or on a Stop sign</p>	 <p>indicates the place where drivers should stop for giving way to vehicles moving on the cross road</p>
 <p>indicates a pedestrian crosswalk</p>	 <p>indicates the place where the bike path crosses the roadway</p>
 <p>indicates islands on the road</p>	 <p>indicates the bus and taxi stop</p>

 <p>Indicates traffic movement in the lanes</p>	 <p>warns about the approach to narrowing of the carriageway</p>
 <p>warns about the approach to the place where drivers should stop to give way to vehicles crossing the road</p>	 <p>warns about the approach to the stop line</p>
 <p>Indicates the road's number</p>	 <p>Indicates the bus lane</p>
 <p>indicates the artificial bumps on the road</p>	 <p>Indicates the speed limit</p>