
































## Road Traffic Signs in Jordan

				
Curve to right	Curve to left	Slippery road	Uneven road	Fall or moving rocks
				
Intersection	Two-way road	Intersection with the major road	Intersection with the major road	Intersection with the major road
				
Double curve	End of a double road	Road narrows	Road narrows	Double curve
				
Double curve	No overtaking	No horns	Traffic lights	Roundabout
				
No lorries	Yield	School	Pedestrian crossing	Road works
				
Animals crossing	Other danger	No right turn	No left turn	No U-turn
				
Stop	Maximum speed limit 60 km/h	No stopping	No parking	No entry

 <p>Turn right or left only</p>	 <p>End of all restrictions</p>	 <p>Parking</p>	 <p>Hospital</p>	 <p>Dead end</p>
 <p>Dead end</p>	 <p>Dead end</p>	 <p>Highway</p>		