









Road Marking in Lithuania

 <p>The narrow continuous line separates opposite directions of traffic and prohibits crossing the section of road. It is not permitted to cross this line except where it is allowed by additional signs.</p>	 <p>Wide continuous line indicates the edge of the carriageway and sections into which entry is prohibited. It is not permitted to cross this line except where it is allowed by additional signs.</p>
 <p>The double solid line separates opposite directions of traffic on the road with four or more lanes and prohibits crossing the section of road. It is not permitted to cross this line.</p>	 <p>Yellow solid line marks the place where STOP sign stand; it can be also used for the lane markings at the site. It is not permitted to cross this line when it separates opposite directions of traffic.</p>
 <p>The narrow dashed line (lines three times shorter than the spaces) is used on the road with two or more lanes for traffic moving in the same direction. It is permitted to cross this line in both directions.</p>	 <p>The narrow dashed line (lines three times longer than the spaces) warns about approaching to the narrow continuous line, the double solid line, or It is permitted to cross this line in both directions.</p>
 <p>The narrow dashed line with dashes and spaces the same length is used at the intersection of the entrance to the road. It may also indicate the location of the carriageway edge of the road. It is permitted to cross this line from both sides.</p>	 <p>The broad dashed line (its length is three times shorter than the spacing between the limits) is used between the acceleration/ deceleration lane and the driveway. It may be also used at intersections, bus stops, etc. It is permitted to cross this line from both sides.</p>



Yellow dashed line indicates places where parking is prohibited. Used alone or with the sign "No stopping" and extending along the edge of the driveways or on the top the street curb.



Double line, consisting of two thin parallel lines, one of which is continuous and the other - the bar, appointed by the same or opposite directions of traffic road sections, where only allowed to change lanes from one side. It also indicates locations for U-turn, to enter and to leave the parking lots which allow travel in one direction only. It is permitted to cross this line from the dotted line side.



A wide line drawn across driveways (Stop line) shows the location where the driver must stop at the STOP sign.



The triangle line shows the location where the driver must stop if necessary and give way to crossing the road traveling vehicles.



"Zebra" for unregulated pedestrian crossing.



"Zebra" for unregulated pedestrian crossing. The arrows show the direction of the pedestrian walk.



Marked the regulated pedestrian crossing by the traffic control lights.



Marked a place where the bike trail crosses the carriageway.



The shaded area represents the target islets, which separates opposing directions of traffic or a significant part of the carriageway of the obstacle.



The shaded area represents the target islets in the same direction of traffic.



The shaded area represents the target islets in the same direction of travel of traffic convergence points.



Broad dashed line with dashes and spaces between the lines the same length, marked the lane carriageway for public transport at stops in places where it is allowed to enter (leave it).



Arrows indicate the direction of the traffic movement in lanes.



Directory with a curved stick warns that approaching the narrowing of the carriageway.



The triangle informs the approach to the triangle line.



Informs the approach to the Stop line.



Indicates the number of the road.



Indicates the bus lane.



Indicates bike paths.



Indicates the parking zone for disabled people.



Chess arranged boxes marked artificial humps (bumps), installed in the carriageway to reduce the driving speed.



Double dashed line indicates reverse lanes, where traffic in the opposite direction of change, appointed opposing traffic flows.



The yellow line with zigzag marks the location of the road where stopping and parking is not permitted. The parking is permitted only for special transport.



Allows the taxi moving in the marked lane.