



















































## Lithuanian Road Traffic Signs

### Warning signs

 <p>Intersection</p>	 <p>Roundabout</p>	 <p>Curve to right</p>	 <p>Curve to left</p>	 <p>Double curve</p>
 <p>Double curve</p>	 <p>Road narrows</p>	 <p>Road narrows</p>	 <p>Road narrows</p>	 <p>Steep descent</p>
 <p>Steep ascent</p>	 <p>Uneven road</p>	 <p>Congestion</p>	 <p>Intersection</p>	 <p>Slippery road</p>
 <p>Loose gravel</p>	 <p>Falling rocks</p>	 <p>Road works</p>	 <p>Road with dangerous roadides</p>	 <p>Pedestrian crossing</p>
 <p>Children</p>	 <p>Two ways road</p>	 <p>Traffic lights</p>	 <p>Domestic animals</p>	 <p>Wild animals</p>














				
Movable bridge	Crosswind	Cyclists	Quay / embankment	Pedestrians
				
Railway crossing with a barrier	Railway crossing without barrier	Low-flying aircraft	Single-track railway	Multi-track railway
				
Other danger	Danger	Intersection	Rutted road	Approaching to a railway crossing

## Priority signs






				
Priority road	End of priority road	Junction with main road	Junction with main road	Junction with main road
				
Yield	Stop	Direction for main road	Priority to oncoming traffic	Priority over oncoming traffic










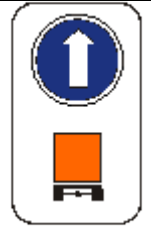
## Prohibitory signs

 <p>No entry</p>	 <p>Closed to all vehicles in both directions</p>	 <p>No motor vehicles</p>	 <p>No lorries</p>	 <p>No motorcycles</p>
 <p>No farm vehicles</p>	 <p>No vehicles with trails</p>	 <p>No U-turn</p>	 <p>No cycles</p>	 <p>No pedestrians</p>
 <p>Weight limit</p>	 <p>Axle load limit</p>	 <p>Clearance height limit</p>	 <p>Clearance width limit</p>	 <p>Clearance length limit</p>
 <p>Minimum distance limit</p>	 <p>Stop control</p>	 <p>No animal-drawn vehicles</p>	 <p>No right turn</p>	 <p>No left turn</p>
 <p>No horns</p>	 <p>No overtaking</p>	 <p>End of no overtaking</p>	 <p>No overtaking by lorries</p>	 <p>End of no overtaking by lorries</p>











 <p>No vehicles carrying dangerous goods</p>	 <p>No cars and motorcycles</p>	 <p>Specified vehicle traffic is prohibited</p>	 <p>Speed limit</p>	 <p>End of speed limit</p>
 <p>No stopping</p>	 <p>No parking</p>	 <p>No parking on odd numbered days of the month</p>	 <p>No parking on even numbered days of the month</p>	 <p>End of all restrictions</p>
 <p>No mopeds</p>	 <p>No vehicles carrying explosives</p>	 <p>Water polluting cargo prohibited</p>		

## Mandatory signs

 <p>Straight only</p>	 <p>Right only</p>	 <p>Left only</p>	 <p>Straight or right turn only</p>	 <p>Straight or left turn only</p>
--	---	--	--	---

 <p>Right or left turns only</p>	 <p>Keep right</p>	 <p>Keep left</p>	 <p>Keep right or left</p>	 <p>Roundabout</p>
 <p>Cycles only</p>	 <p>Pedestrians only</p>	 <p>Minimum speed limit</p>	 <p>End of minimum speed limit</p>	 <p>Direction for vehicles with dangerous goods</p>

## Informational signs

 <p>Highway</p>	 <p>End of highway</p>	 <p>Motor road</p>	 <p>End of motor road</p>	 <p>One way road</p>
 <p>Two way road</p>	 <p>Enter to the road with one-way traffic</p>	 <p>Direction of traffic at the intersection</p>	 <p>Direction of traffic at the intersection</p>	 <p>Direction of traffic at the intersection</p>

 <p>Direction of moving in the lanes</p>	 <p>Getting more traffic lanes</p>	 <p>Getting more traffic lanes</p>	 <p>End of additional lane</p>	 <p>End of additional lane</p>
 <p>Directions of traffic lanes</p>	 <p>Directions of traffic lanes</p>	 <p>Traffic direction</p>	 <p>Traffic direction</p>	 <p>Traffic direction</p>
 <p>Enter to a road with a bus lane</p>	 <p>Place for U-turn</p>	 <p>Parking</p>	 <p>Parking with limited time</p>	 <p>Parking at specified time</p>
 <p>Reserved parking space</p>	 <p>Parking location and shuttle service</p>	 <p>Pedestrian crossing</p>	 <p>Minimum speed limit</p>	 <p>Zone in which parking is prohibited</p>

 <p>Parking zone</p>	 <p>Speed limit zone</p>	 <p>End of no parking zone</p>	 <p>End of parking zone</p>	 <p>End of speed limit zone</p>
 <p>Tunnel in 600m</p>	 <p>End of tunnel</p>	 <p>Bus station</p>	 <p>Beginning of town</p>	 <p>End of town</p>
 <p>Residential area</p>	 <p>End of residential area</p>	 <p>Stop line</p>	 <p>Island on the road</p>	 <p>Direction sign</p>
 <p>Pre-way arrow</p>	 <p>Direction sign</p>	 <p>Dead end</p>	 <p>Dead end</p>	 <p>Direction for trucks</p>
 <p>Street name</p>	 <p>Passage scheme</p>	 <p>Advance sign to change lanes</p>	 <p>Advance sign to change lanes</p>	 <p>Automatic speed control</p>



Bus station



Railway station



Vehicle and driver  
record in 200m



Compulsory  
technical inspection  
stations



Shelf area on both  
sides