
















New Zealand Road Traffic Signs

Regulatory signs






				
Speed limit	De-restriction	Stop	Give way	Give way roundabout
				
No right turn	No left turn	No entry	No U-turn	Road closed
				
Straight ahead	Turn left or right	Turn left	Turn right	Keep left
				
Right turning traffic	Single Lane Priority	Cycle line bikes	Cycle only bikes	All cycles bikes
				
Give way	One way	Wrong way	Bus times	No stopping (time and days)

 <p>Straight ahead traffic</p>	 <p>Pedestrian cycle share bikes</p>	 <p>Pedestrian/Cycle only bikes</p>	 <p>Bus line</p>	 <p>No stopping at all times</p>
 <p>No stopping specified period</p>	 <p>Clearway with parking restriction</p>	 <p>Bus stop</p>	 <p>Taxi stand</p>	 <p>Restricted parking</p>
 <p>No stopping</p>	 <p>No cycling</p>	 <p>No pedestrians</p>	 <p>Low overhead clearance</p>	 <p>Give way</p>
 <p>Railway level crossing</p>	 <p>Railway level crossing</p>	 <p>Railway level crossing</p>		















Temporary warning signs

 <p>Road works</p>	 <p>Hazard</p>	 <p>Rock fall</p>	 <p>Slippery road</p>	 <p>Stone chip broken windscreens</p>
 <p>Cow</p>	 <p>Sheep</p>	 <p>Double hump</p>	 <p>Flag man ahead</p>	 <p>Lane narrows</p>
 <p>Traffic lights ahead</p>	 <p>Line drop</p>	 <p>Diverge</p>	 <p>Line merge</p>	 <p>Line shift</p>

Warning signs

 <p>STOP ahead</p>	 <p>GIVE WAY ahead</p>	 <p>Speed indicator</p>	 <p>Traffic lights ahead</p>	 <p>Merge traffic</p>
---	---	--	---	--

 <p>Diverge arrows</p>	 <p>Two-way traffic</p>	 <p>Roundabout ahead</p>	 <p>Cross roads junction controlled</p>	 <p>T-junction controlled</p>
 <p>T-junction</p>	 <p>Y-junction controlled</p>	 <p>Side road junction</p>	 <p>Railway crossing on ride road controlled</p>	 <p>Railway crossing on ride road</p>
 <p>Railway crossing at T-junction controlled</p>	 <p>Railway crossing at T-junction</p>	 <p>Curve 90 degrees</p>	 <p>Curve from 15 to 90 degrees</p>	 <p>Curve from 90 to 120 degrees</p>
 <p>Curve greater than 120 degrees</p>	 <p>Curve less than 60 degrees</p>	 <p>Steep grade</p>	 <p>Pedestrians</p>	 <p>Pedestrian crossing</p>
 <p>Children</p>	 <p>Getting on and off school bus</p>	 <p>Cyclist bike</p>	 <p>Horse riding</p>	 <p>Sudden dip</p>

 <p>Hump</p>	 <p>Slippery surface</p>	 <p>Narrow bridge</p>	 <p>Low overhead clearance advance warning</p>	 <p>Wind</p>
 <p>Low overhead clearance indication</p>	 <p>Fire station</p>	 <p>Overhead electric cable</p>	 <p>Tunnel</p>	 <p>Other hazards</p>
 <p>Railway crossing</p>	 <p>Railway crossing with signal</p>	 <p>Railway crossing</p>	 <p>Tram</p>	