












































Norway Road Traffic Signs








Warning signs

 <p>Dangerous bend right</p>	 <p>Dangerous bend left</p>	 <p>Dangerous bends First to the right</p>	 <p>Dangerous bends First to the left</p>
 <p>Steep hill upwards</p>	 <p>Steep hill downwards</p>	 <p>Road narrows on both sides</p>	 <p>Uneven road</p>
 <p>Road narrows on the left side</p>	 <p>Road narrows on the right side</p>	 <p>Road hump</p>	 <p>Road works</p>
 <p>Loose chippings</p>	 <p>Landslides</p>	 <p>Slippery road</p>	 <p>Dangerous shoulder</p>

 <p>Opening or swing bridge</p>	 <p>Quayside or river bank</p>	 <p>Tunnel</p>	 <p>Crossroads</p>
 <p>Roundabout</p>	 <p>Traffic signals</p>	 <p>Level crossing with a gate or barrier</p>	 <p>Level crossing without a gate or barrier</p>
 <p>Countdown markers</p>	 <p>Level crossing</p>	 <p>Level crossing</p>	 <p>Tramway</p>
 <p>Pedestrian crossing</p>	 <p>Children</p>	 <p>Cyclists</p>	 <p>Moose</p>
 <p>Reindeer</p>	 <p>Deer</p>	 <p>Cattle</p>	 <p>Sheep</p>

















 Oncoming traffic	 Traffic queues likely	 Low-flying aircraft	 Crosswinds
 Skiers	 Riders	 Other danger	








Priority signs

 Give way	 Stop	 Priority road	 End of priority road
 Priority crossroads	 Give way for oncoming traffic	 Priority over oncoming traffic	









Restrictive signs




 <p>No entry</p>	 <p>No vehicles</p>	 <p>No motor vehicles</p>	 <p>No or vehicles slower than 40 km/h</p>
 <p>No motor cycles or mopeds</p>	 <p>No lorries</p>	 <p>No cyclists</p>	 <p>No pedestrians</p>
 <p>No pedestrians or cyclists</p>	 <p>No riders</p>	 <p>No transport of dangerous goods</p>	 <p>Total weight limit</p>
 <p>Width limit</p>	 <p>Height limit</p>	 <p>Length limit</p>	 <p>Weight limit for vehicles</p>

 <p>Weight limit for lorries</p>	 <p>Axle weight limit</p>	 <p>Bogie weight limit</p>	 <p>Stop for control</p>
 <p>Stop for tax</p>	 <p>Stop for customs</p>	 <p>No left turn</p>	 <p>No right turn</p>
 <p>No U-turn</p>	 <p>No overtaking</p>	 <p>No overtaking for lorries</p>	 <p>Speed limit</p>
 <p>End of no overtaking</p>	 <p>End of no overtaking for lorries</p>	 <p>End of speed limit</p>	 <p>No stopping</p>













 <p>No parking</p>	 <p>Speed limit zone</p>	 <p>End of speed limit zone</p>	 <p>End of parking zone</p>
 <p>End of no parking zone</p>	 <p>Parking zone</p>	 <p>No parking zone</p>	





















Mandatory signs

 <p>Proceed right</p>	 <p>Proceed left</p>	 <p>Proceed straight</p>	 <p>Turn right</p>
 <p>Turn left</p>	 <p>Drive straight or turn right</p>	 <p>Drive straight or turn left</p>	 <p>Turn right or left</p>

		
Pass left	Pass right	Roundabout

Informative signs

			
Motorway	Motor traffic way	End of motorway	End of motor traffic way
			
Bus line	Bus and taxi line	Car-pool line	End of bus line
			
End of bus and taxi line	End of car-pool line	Pedestrian crossing	Pedestrian way

 <p>Bus stop</p>	 <p>Tram stop</p>	 <p>Taxi stop</p>	 <p>One way</p>
 <p>Cycle track</p>	 <p>Cycle line</p>	 <p>Shared-use footway</p>	 <p>Meeting point</p>
 <p>Dead end</p>	 <p>Dear end</p>	 <p>Dead end</p>	 <p>Dead end</p>
 <p>Free choice of lane</p>	 <p>Living street</p>	 <p>End of living street</p>	 <p>Pedestrian zone</p>
 <p>End of pedestrian zone</p>	 <p>Parking</p>	 <p>Breakdown pocket</p>	 <p>Automatic traffic control</p>

 <p>Toll road</p>	 <p>Parking</p>	 <p>Parking house</p>	 <p>Detour for large vehicles</p>
 <p>Merging lanes</p>	 <p>Merging roads with speed regulation lane</p>	 <p>Merging roads with speed regulation lane</p>	 <p>End of lane</p>
 <p>New lane starts</p>	 <p>Added lane with oncoming traffic</p>	 <p>Lane division</p>	 <p>Changed driving pattern</p>
 <p>Information board</p>	 <p>Video surveillance</p>	 <p>Emergency exit for tunnel</p>	

Direction signs

 <p>Route for vehicles with dangerous goods</p>	 <p>Miscellaneous detour</p>	 <p>Miscellaneous detour</p>	 <p>Miscellaneous detour</p>
 <p>Miscellaneous detour</p>	 <p>Miscellaneous detour</p>	 <p>Miscellaneous detour</p>	 <p>National tourists road</p>
 <p>Orientation board</p>	 <p>Diagram orientation board</p>	 <p>Exit board</p>	 <p>Lane orientation board</p>
 <p>Exit guide</p>	 <p>Regular destination guide</p>	 <p>Portal orientation board</p>	 <p>Intersection number</p>
 <p>European route</p>	 <p>National route</p>	 <p>Ring road</p>	 <p>Lane guide</p>

Additional signs

			
Detour for certain vehicles	Temporary detour	End of temporary detour	Bicycle route
			
Payment to attendant	Payment with coins to machine	Payment with card to machine	Automatic toll road
			
Particular danger of accident	Course of priority road	Payment with AutoPASS	Payment with banknotes to machine
			
Recommended speed	Bicycle traffic in both directions	Parking board	Combined regulation