


















































## Saudi Arabia Road Traffic Signs

### Warning signs





















 <p>Hairpin to right</p>	 <p>Hairpin to left</p>	 <p>Curve to right</p>	 <p>Curve to left</p>	 <p>Road narrows from both sides</p>
 <p>Winding road to the right</p>	 <p>Winding road to the left</p>	 <p>Double curve</p>	 <p>Double curve</p>	 <p>Road narrows from the right</p>
 <p>Bump</p>	 <p>Uneven road</p>	 <p>Uphill</p>	 <p>Downhill</p>	 <p>Road narrows from the left</p>
 <p>Down to embankment</p>	 <p>Falling rocks</p>	 <p>Loose gravel</p>	 <p>Slippery road</p>	 <p>Animals</p>

				
Cyclists	Children crossing	Low	Pedestrians	Low-flying aircraft
				
Traffic lights	Traffic lights	Animals	Intersection	Intersection
				
Two-way road	Crosswind	Roundabout	Stop	Intersection
				
Tunnel	Shoulder low	Yield	One-way bridge road	Two-way bridge road
				
Uneven road	Other danger	Intersection	Intersection	Fire station
















			
End of a duplication on the road	Start of a duplication on the road	Maximum height	Sand dunes

## Prohibitory signs


















				
Maximum speed	No motorcycles	No entry	No vehicles with trailers	No vehicles with goods
				
No motor vehicles	No cycles	No agricultural vehicles	No hand-drawn vehicles	No animal-drawn vehicles
				
No pedestrians	No cars and motorcycles	No enumerated vehicles	Maximum height	Maximum width

 <p>No right turn</p>	 <p>Clearance length limit</p>	 <p>Axle load limit</p>	 <p>Maximum weight</p>	 <p>No overtaking</p>
 <p>No overtaking by trucks</p>	 <p>No U-turn</p>	 <p>No right turn</p>	 <p>Priority to oncoming traffic</p>	 <p>Customs</p>
 <p>No buses</p>	 <p>No horns</p>	 <p>End of no overtaking</p>	 <p>End of no overtaking by trucks</p>	 <p>End of speed limit</p>
 <p>End of all restrictions</p>	 <p>Stop</p>	 <p>Yield</p>	 <p>No parking</p>	 <p>No standing</p>

## Mandatory signs

 <p>Minimum speed limit</p>	 <p>End of minimum speed limit</p>	 <p>Keep right</p>	 <p>Keep left</p>	 <p>Straight only</p>
 <p>Right only</p>	 <p>Left only</p>	 <p>Keep right or left</p>	 <p>Turn left ahead</p>	 <p>Turn right or left</p>
 <p>Compulsory direction</p>	 <p>Compulsory direction</p>	 <p>Compulsory direction</p>	 <p>Compulsory direction</p>	 <p>Roundabout</p>
 <p>Right turn ahead</p>	 <p>Pedestrian path</p>	 <p>Horse riders only</p>	 <p>Cycles path</p>	

## Temporary warning signs

 <p>Two-way road</p>	 <p>Traffic lights</p>	 <p>Road narrows</p>	 <p>Downhill</p>	 <p>Road works</p>
 <p>Stop</p>	 <p>Intersection</p>	 <p>Turn to right</p>	 <p>Curve to right</p>	 <p>Start by double lanes</p>
 <p>Closed path</p>	 <p>Front-bearer</p>	 <p>Detour</p>	 <p>Road work end</p>	 <p>Suggested speed</p>
 <p>Detour ahead</p>	 <p>Detour ahead</p>			

## Informative signs

 <p>Main road</p>	 <p>Byway</p>	 <p>Direction to North</p>	 <p>South direction</p>	 <p>West direction</p>
 <p>East direction</p>	 <p>Impasse</p>	 <p>Ambulance</p>	 <p>Direction to parking</p>	 <p>Parking</p>
 <p>Highway</p>	 <p>End of highway</p>	 <p>Turn on lights</p>	 <p>Trucks keep right</p>	 <p>Pedestrian crossing</p>
 <p>Downtown</p>	 <p>Maximum speed</p>	 <p>Direction sign</p>	 <p>Direction sign</p>	 <p>Direction sign</p>