













































## Road Traffic Signs in Singapore









### Warning signs







|   |  |  |   |
|---|--|--|---|
|  <p>General warning sign</p>                     |  <p>Other danger</p>            |  <p>Restricted Zone ahead</p>                            |  <p>Road toll ahead</p>                  |
|  <p>Road hump</p>                                |  <p>Uneven road</p>             |  <p>Road narrows on right</p>                            |  <p>Road narrows on both sides ahead</p> |
|  <p>Two-way traffic crosses a one-way road</p> |  <p>Two-way traffic ahead</p> |  <p>Traffic drives on the opposite direction ahead</p> |  <p>Lanes merge ahead</p>              |
|  <p>Double bend first to left</p>              |  <p>Dual carriageway ends</p> |  <p>Crossroads</p>                                     |  <p>Side road on left</p>              |

|   |  |   |  |
|---|--|---|--|
|  <p>Side road on right</p>               |  <p>T-junction</p>                        |  <p>Y-junction</p>                |  <p>Y-junction</p>                    |
|  <p>Traffic merging from left behind</p> |  <p>Road slippery when wet</p>            |  <p>Staggered junction</p>        |  <p>Quayside or river bank ahead</p>  |
|  <p>Steep ascent</p>                    |  <p>Steep descent</p>                    |  <p>Tunnel ahead</p>             |  <p>Traffic signals ahead</p>        |
|  <p>Gated railway crossing ahead</p>   |  <p>Un-gated railway crossing ahead</p> |  <p>Low flying aircraft</p>     |  <p>Roundabout ahead</p>            |
|  <p>Indication of a level crossing</p> |  <p>Zebra crossing ahead</p>            |  <p>Bend to the right ahead</p> |  <p>Animals crossing road ahead</p> |





|  |   |   |  |
|--|---|---|--|
|  <p>Advance warning of a height restriction ahead</p> |  <p>Children ahead</p>                 |  <p>Pedestrians on road ahead</p>                         |  <p>Elderly or blind people ahead</p> |
|  <p>Slow down</p>                                     |  <p>Bridge with low headroom ahead</p> |  <p>Maintain a slow speed to anticipate hazards ahead</p> |  <p>Curve alignment marker</p>        |

## Mandatory signs




|  |   |   |   |
|--|---|---|---|
|  <p>Ahead only</p>          |  <p>Turn left ahead</p>                        |  <p>Turn left</p>                             |  <p>Keep left</p>                                    |
|  <p>Pass to either side</p> |  <p>Route way be used by pedal cycles only</p> |  <p>Route may be used by pedestrians only</p> |  <p>Route to be shared by cycles and pedestrians</p> |

|   |  |  |   |
|---|--|--|---|
|  <p>Stop and give way</p>                        |  <p>Give way to traffic on a major road</p>                 |  <p>School crossing patrol</p> |  <p>Mandatory stop for police checks</p> |
|  <p>Mandatory stop for Customs at checkpoint</p> |  <p>Mandatory stop for private property security checks</p> |  |   |









## Prohibitory signs





|   |  |  |   |
|---|--|--|---|
|  <p>No entry for vehicles in both directions</p> |  <p>No entry for all vehicles</p> |  <p>No lorries</p> |  <p>No buses</p> |
|---|--|--|---|

|  |  |   |   |
|--|--|---|---|
|  <p>No cycles</p>                     |  <p>No motorcycles</p>  |  <p>No vehicles carrying explosives</p> |  <p>No vehicles with 3 axles or more</p> |
|  <p>No horn</p>                       |  <p>No parking</p>      |  <p>No waiting</p>                      |  <p>No stopping</p>                      |
|  <p>National speed limit applies</p> |  <p>No jaywalking</p>  |  <p>No jaywalking in the bus park</p>  |  <p>No U-turns</p>                      |
|  <p>No left turn</p>                |  <p>No right turn</p> |  <p>No overtaking</p>                 |  <p>No vehicles over height shown</p>  |









|   |  |  |
|---|--|--|
|  <p>No vehicles over width shown</p> |  <p>No vehicles over weight shown</p> |  <p>Maximum speed (km/h)</p> |
|---|--|--|








## Information signs

|   |  |  |   |
|---|--|--|---|
|  <p>U-turn lane</p>                     |  <p>One way traffic ahead</p>                          |  <p>One-way traffic to the left</p> |  <p>Pedestrian crossing</p> |
|  <p>No through road straight ahead</p> |  <p>No through road on the first fork on the left</p> |  <p>Left Turn On Red permitted</p> |  <p>Speed Camera Ahead</p> |









|  |   |  |  |
|--|---|--|--|
|  <p>Advisory Give-way-to-buses-exiting-bus-bay rule ahead</p> |  <p>Mandatory Give-way-to-buses-exiting-bus-bay rule ahead</p> |  <p>Camera is used at traffic lights</p> |  <p>Layout of traffic lanes ahead</p> |
|--|---|--|--|

## Temporary work-zone signs

|  |  |  |  |
|--|--|--|--|
|  <p>Indication of road stretch affected by road works</p> |  <p>Entry to works area</p>             |  <p>Heavy vehicles turning ahead</p> |  <p>Layout of lanes ahead</p> |
|  <p>Road narrows on right ahead</p>                       |  <p>Temporary mandatory speed limit</p> |  <p>Traffic lights in use ahead</p>  |  <p>Bend to right</p>         |

|  |   |  |   |
|--|---|--|---|
|  <p>Advance sign of road works ahead</p>              |  <p>Layout of lanes ahead</p>        |  <p>Detour for pedestrians in direction indicated</p>                              |  <p>Curve Alignment Marker</p> |
|  <p>Detour for pedestrians in direction indicated</p> |  <p>Heavy vehicles turning ahead</p> |  <p>Supplementary plate to specify direction indicated for temporary road rule</p> |   |

## Directional signs

|  |  |  |  |
|--|--|--|--|
|  <p>On approach to a junction</p> |  <p>On approach to a roundabout</p> |  <p>On approach to exit junctions on an expressway</p> |  <p>Direction to local destination</p>                |
|  <p>On approach to a junction</p> |  <p>At the junction</p>             |  <p>At a numbered exit junction on an expressway</p>   |  <p>Get in lanes with respect to the destinations</p> |