













































## Slovenian Road Traffic Signs













### Warning signs

 <p>Curve to left</p>	 <p>Curve to right</p>	 <p>Double curve</p>	 <p>Double curve</p>
 <p>Steep hill upwards</p>	 <p>Steep hill downwards</p>	 <p>Road narrows</p>	 <p>Road narrows</p>
 <p>Road narrows</p>	 <p>Uneven road</p>	 <p>Bump</p>	 <p>Soft verge</p>
 <p>Slippery road</p>	 <p>Be careful in winter</p>	 <p>Drawbridge</p>	 <p>Loose gravel</p>

 <p>Traffic lights</p>	 <p>Pedestrian crossing</p>	 <p>Pedestrians pozor, chodci</p>	 <p>Caution, children</p>
 <p>Cyclists</p>	 <p>Domestic animals</p>	 <p>Wild animals</p>	 <p>Road works</p>
 <p>Falling rocks</p>	 <p>Two way traffic</p>	 <p>Tram crossing</p>	 <p>Caution, queues likely</p>
 <p>Tunnel</p>	 <p>Level crossing with barrier</p>	 <p>Level crossing without barrier</p>	 <p>Low-flying aircraft</p>

 <p>Dangerous roadway</p>	 <p>Uneven road</p>	 <p>Crosswind</p>	 <p>Other danger</p>
 <p>Intersection</p>	 <p>Intersection with minor road</p>	 <p>Intersection with minor road</p>	 <p>Intersection with minor road</p>
 <p>Intersection with minor road</p>	 <p>Intersection with minor road</p>	 <p>Roundabout</p>	 <p>Risk of fire</p>
 <p>Single-track railway crossing</p>	 <p>Single-track railway crossing</p>	 <p>Multiple-track railway crossing</p>	 <p>Distance markers</p>





## Prohibition signs





 <p>No entry for vehicles</p>	 <p>No entry</p>	 <p>No motor vehicles</p>	 <p>No motor vehicles</p>
 <p>No cars zákaz vjazdu osobných automobilov</p>	 <p>No lorries</p>	 <p>No buses</p>	 <p>No motorcycles</p>
 <p>No farm vehicles</p>	 <p>No mopeds</p>	 <p>No cycles</p>	 <p>No animal riders zákaz vjazdu jazdcov na koňoch</p>
 <p>Weight restriction</p>	 <p>No vehicles carrying water-polluting cargo</p>	 <p>No vehicles carrying explosive or flammable substances</p>	 <p>No vehicles carrying hazardous cargo</p>

 <p>No vehicles towing trailers except a light or residential trailer</p>	 <p>No vehicles towing trailers except a light or residential trailer</p>	 <p>No vehicles towing trailers</p>	 <p>No animal drawn vehicles</p>
 <p>No handcarts</p>	 <p>No pedestrians</p>	 <p>No vehicles wider than indicated</p>	 <p>No vehicles taller than indicated</p>
 <p>No entry to the vehicles indicated</p>	 <p>Minimum distance between vehicles</p>	 <p>No vehicles or combinations longer than indicated</p>	 <p>No vehicles heavier than indicated</p>
 <p>No vehicles heavier than indicated</p>	 <p>No left turn</p>	 <p>No right turn</p>	 <p>No U-turn</p>













 <p>No overtaking</p>	 <p>No overtaking by heavy vehicles</p>	 <p>Speed limit</p>	 <p>No horns</p>
 <p>Customs</p>	 <p>Police</p>	 <p>Toll</p>	 <p>No stopping</p>
 <p>No parking</p>	 <p>No parking in odd days</p>	 <p>No parking in even days</p>	 <p>No parking zone</p>

## Mandatory signs





 <p>Ahead only</p>	 <p>Right only</p>	 <p>Left only</p>	 <p>Right or left only</p>
---	---	---	---

 <p>Straight or right only</p>	 <p>Straight or left only</p>	 <p>Snow chains compulsory</p>	 <p>Keep right</p>
 <p>Keep left</p>	 <p>Minimum speed</p>	 <p>Roundabout</p>	 <p>Cycles only</p>
 <p>Pedestrians only</p>	 <p>Left turn only</p>	 <p>Horse riders only</p>	 <p>Pedestrian and cycle route</p>
 <p>Right turn only</p>	 <p>Pedestrian and cycle path</p>	 <p>Pedestrian and cycle path</p>	 <p>End of minimum speed limit</p>







 <p>End of snow chains compulsory</p>	 <p>End of cycles only</p>	 <p>End of pedestrians only</p>	 <p>End of horse riders only</p>
 <p>End of pedestrian and cycle path</p>	 <p>End of no overtaking</p>	 <p>End of no overtaking by lorries</p>	 <p>End of speed limit</p>
 <p>End of no horns</p>	 <p>End of all restrictions</p>	 <p>Pedestrian zone</p>	 <p>End of pedestrian zone</p>













## Priority signs

 <p>Yield</p>	 <p>Stop</p>	 <p>Priority over oncoming traffic</p>	 <p>Priority to oncoming traffic</p>
--	---	--	---



			
Main road	End of main road	Intersection with minor road	Intersection with minor road

## Informational signs

			
One way road	Pedestrian crossing	Cycle crossing	Direction for U-turn
			
Highway	End of highway	Motorway	End of motorway
			
Residential area	End of residential area	Bus stopping	Tram stopping

			
Limited parking	Parking	Park and ride	Water protection area
			
Recommended speed	End of recommended speed	Lane for public transport	End of lane for public transport
			
Speed limit	Hospital	Place for emergency stop	Road narrows
			
Direction for traffic in lanes	Direction sign	Information sign	End of additional lane

 <p>300 m</p>	 <p>300 m</p>	 <p>300 m</p>	 <p>300 m</p>
Direction of moving in lanes	Direction of moving in lanes	Direction of moving in lanes	Direction of moving in lanes
 <p>ŠOLA</p>	 <p>↑</p>	 <p>↑</p>	 <p>2,2 m</p>
School	Direction for heavy vehicles	Direction for vehicles carrying hazardous cargo	Direction sign
 <p>Kotlje</p>	 <p>Policija</p>	 <p>Ljubljana Postojna</p>	
Town begins	Police	Direction sign	