























Sweden Road Traffic Signs









Warning signs
















 <p>Dangerous bend to right</p>	 <p>Dangerous bend to left</p>	 <p>Dangerous bends, first bend to right</p>	 <p>Dangerous bends, first bend to left</p>
 <p>Steep hill upwards</p>	 <p>Steep hill downwards</p>	 <p>Road narrows from respective side</p>	 <p>Opening or swing bridge</p>
 <p>Quayside or ferry berth</p>	 <p>Uneven road</p>	 <p>Road works</p>	 <p>Slippery road</p>
 <p>Falling rocks from respective side</p>	 <p>Loose chippings</p>	 <p>Junction</p>	 <p>Roundabout</p>














 <p>Junction with a road, the drivers of which must give way</p>	 <p>Traffic signals</p>	 <p>Level crossing with gates</p>	 <p>Level crossing without gates</p>
 <p>Intersection with tramway line</p>	 <p>Pedestrian crossing</p>	 <p>Children</p>	 <p>Cyclists and moped riders</p>
 <p>Skiers crossing</p>	 <p>Low-flying aircraft</p>	 <p>Crosswind</p>	 <p>Two-way traffic</p>
 <p>Tunnel</p>	 <p>Other dangers</p>	 <p>Crossing horses</p>	 <p>Horse</p>
 <p>Cow</p>	 <p>Wild boar</p>	 <p>Sheep</p>	 <p>Reindeer</p>

 <p>Moose</p>	 <p>Deer</p>	 <p>Distance to level crossing</p>	 <p>Single track level crossing</p>
 <p>Multi-track level crossing</p>			














Prohibitory signs

 <p>No vehicles</p>	 <p>No entry</p>	 <p>No power-driven vehicles with more than 2 wheels</p>	 <p>No motorcycles</p>
 <p>No trailers</p>	 <p>No lorries</p>	 <p>No tractors</p>	 <p>No cycles or mopeds</p>

 <p>No mopeds</p>	 <p>No animal-drawn vehicles</p>	 <p>No riding</p>	 <p>No pedestrians</p>
 <p>No off-road vehicles</p>	 <p>No vehicles having an overall width exceeding ... meters</p>	 <p>No vehicles having an overall height exceeding ... meters</p>	 <p>No vehicles exceeding ... tons laden weight</p>
 <p>No vehicles having a weight exceeding ... tons on one axel</p>	 <p>Minimum distance between power driven vehicles</p>	 <p>No vehicles or combination of vehicles exceeding ... meters</p>	 <p>No vehicles having a weight exceeding ... tons on a tandem axel</p>
 <p>No vehicles or combination of vehicles exceeding ... tons laden weight</p>	 <p>Passing without stopping prohibited due to signal</p>	 <p>No turn</p>	 <p>No overtaking</p>

 <p>No overtaking by lorries</p>	 <p>Maximum speed</p>	 <p>No vehicles carrying dangerous goods</p>	 <p>Stop at customs</p>
 <p>No parking</p>	 <p>No stopping or parking</p>	 <p>No parking zone</p>	 <p>Stop at customs</p>
 <p>Stop at customs</p>	 <p>Stop at customs</p>	 <p>End of overtaking restriction</p>	 <p>End of overtaking by lorries restriction</p>
 <p>End of no parking zone</p>			











Mandatory signs

 <p>Direction to be followed</p>	 <p>Pass right</p>	 <p>Pass left</p>	 <p>Pass either side</p>
 <p>Roundabout</p>	 <p>Foot path</p>	 <p>Track for cycles and mopeds</p>	 <p>Track for pedestrians, cyclists and moped drivers</p>
 <p>Track for pedestrians, cyclists and moped drivers</p>	 <p>Track for rider on horseback</p>	 <p>Track for off-road vehicles</p>	 <p>Beginning of lane reserved for public transport</p>
 <p>End of lane reserved for public transport</p>			







Information signs

			
Motorway	End of motorway	Expressway	End of expressway
			
No through road	Low-speed road	End of low-speed road	Pedestrian crossing
			
Residential area	End of residential area	One way traffic	Tool road
			
Pedestrian area	End of pedestrian area	Maximum recommended speed	End of maximum recommended speed





 <p>Built-up area</p>	 <p>End of built-up area</p>	 <p>Advance direction sign</p>	 <p>Advance direction sign</p>
 <p>Lay-by or passing place</p>	 <p>Parking</p>	 <p>Park and ride</p>	 <p>Taxi rink</p>
 <p>The long turn</p>	 <p>Lane preselection sign</p>	 <p>Lane merge</p>	 <p>Line ends</p>
 <p>Temporary sign, left most lane ends</p>	 <p>Temporary sign, Lane merges with oncoming traffic</p>	 <p>Temporary sign, oncoming traffic merges with this lane</p>	 <p>Advance direction sign</p>
 <p>Recommended route for vehicles carrying dangerous goods</p>	 <p>Landmark</p>	 <p>Tourist route</p>	 <p>Stack type design</p>























			
Cycle track	Post office	Caravan site	Camping site
			
Direction to motorway or expressway	Direction sign	Sign to specific district or area	Sign to place reached by a private road
			
Direction sign	Place indication sign	Interchange number	Confirmatory sign
			
Recommended route for pedestrian	Recommended route for cycles and moped	Advance direction sign exit ahead	Advance direction sign exit ahead
			
Road number sign European highway	Main highway	Grouped destinations	Confirmatory sign
			
Place indication sign	Flag type sign	Sign to temporary event	Lane assignment type





Priority signs

			
Priority road	End of priority road	Priority for oncoming vehicle	Priority over oncoming vehicles
			
Give way	Stop		

Other signs

			
End of road works	Accident	Gore area marker	Limited access on side marker

 <p>Parking garage</p>	 <p>Stop and give way at specified distance ahead</p>	 <p>Times the restriction applies (Sunday and public holiday in red)</p>	 <p>Prohibition effective in both directions</p>
 <p>Prohibition end at sign</p>	 <p>Parking, effective in both directions</p>	 <p>Parking ends at sign</p>	 <p>Direction sign</p>
  <p>Length of stretch of road beginning at specified distance from sign</p>	  <p>Length of stretch of road beginning at sign</p>	 <p>Direction of priority road at intersect</p>	 <p>Deaf persons crossing</p>
 <p>All way stop</p>	 <p>Blind persons crossing</p>	 <p>High voltage cable</p>	 <p>Soft shoulder</p>
 <p>Forestry vehicle crossing ahead</p>	 <p>Prohibition effective in the direction of arrow</p>	 <p>Parking, effective in direction of arrow</p>	 <p>Total weight</p>

 <p>Distance to</p>	 <p>Lateral clearance</p>	 <p>No parking between times indicated</p>	 <p>Parking configuration</p>
--	--	--	--