

















## USA Road Traffic Signs










### Stop and Yield

 <p>Stop</p>	 <p>Stop, Puerto Rico.</p>	 <p>Give way</p>	 <p>Yield to pedestrians</p>	 <p>All way plate</p>
 <p>Yield for pedestrians in crosswalk, NY</p>	 <p>Stop for pedestrians in crosswalk, NY</p>	 <p>Stop for pedestrians in crosswalk, Washington, D.C.</p>	 <p>Stop for pedestrians in crosswalk, Maryland</p>	




### Speed Limit Signs

 <p>Maximum speed (miles per hour)</p>	 <p>Night speed limit</p>	 <p>Town speed limit, NY</p>	 <p>Speed limit zone ahead sign, California</p>	 <p>End speed limit, NY</p>
 <p>End speed limit, Delaware</p>	 <p>Minimum speed limit</p>			

## Turns and lane using

 <p>No right turn</p>	 <p>No left turn</p>	 <p>No U-turn</p>	 <p>No U-turn, left turn on green arrow, California</p>	 <p>Right turn only, Delaware</p>
 <p>Turn only lanes</p>	 <p>Bike lane</p>	 <p>Bike lane, bikes only, NY</p>	 <p>Only 2 or more persons per vehicle</p>	





## Regulation of Movement

 <p>Do not pass</p>	 <p>Keep right except to pass</p>	 <p>Keep right</p>	 <p>Keep left</p>	 <p>Keep right</p>
--	--	---	--	---
















## Exclusionary Signs
















 <p>Do not enter</p>	 <p>No large trucks</p>	 <p>No bicycles</p>	 <p>Bicycle wrong way</p>	 <p>Bike path</p>
---	--	--	--	--

## One Way and Divided Highway








 <p>One way</p>	 <p>One way</p>	 <p>One way, Puerto Rico</p>	 <p>Divided Highway</p>	
--	--	---	--	--

## Parking, standing, and stopping signs

 <p>Parking with time restrictions</p>	 <p>Parking with time restrictions, California</p>	 <p>Parking with time and permit restrictions, Seattle</p>	 <p>Parking with time restrictions, NY</p>	 <p>Parking with time and permit restrictions, San Francisco</p>
 <p>Parking with time restrictions, Maryland</p>	 <p>No parking</p>	 <p>No parking, California</p>	 <p>No parking, NY</p>	 <p>No parking, Pennsylvania</p>
 <p>No parking with restrictions, NY</p>	 <p>No parking tow zone, Chicago</p>	 <p>No parking bus stop</p>	 <p>No standing any time</p>	 <p>No standing any time, NY</p>

 <p>No standing bus stop, Philadelphia</p>	 <p>No standing, bus stop with bus route, NY</p>	 <p>No standing with time restrictions, Washington, D.C.</p>	 <p>No standing with time restrictions, NY</p>	 <p>No standing cars, Baltimore</p>
 <p>No stopping any time, NY</p>	 <p>No stopping any time, Philadelphia</p>	 <p>No stopping any time, California</p>	 <p>No stopping anytime tow away, San Francisco</p>	 <p>No stopping with time restrictions, NY</p>
 <p>No stops tow away zone, Seattle</p>	 <p>No standing except delivery trucks time restricted, NY</p>	 <p>No stopping any time, NY</p>	 <p>No parking</p>	 <p>No parking on pavement</p>




## Bicycles and Pedestrians signs

 <p>Walk on left facing traffic</p>	 <p>Cross only at cross walks</p>	 <p>No hitch hiking</p>	 <p>Crosswalk signal instructions</p>	 <p>Stop for stopped school bus, NY</p>
 <p>No pedestrian crossing</p>	 <p>Bicycles left; pedestrians right</p>			









## Signs at traffic signals

 <p>Turning vehicles yield to pedestrians</p>	 <p>Red light photo violation fine sign, California</p>	 <p>Stop here on red, Pennsylvania</p>	 <p>No turn on red arrow, Maryland</p>	 <p>Bicycles to request green wait on line</p>
--	--	---	---	---

## Road Closed signs


























 <p>Road closed</p>	 <p>Road closed ahead</p>	 <p>Bridge out ahead</p>
--	--	---

## Schools signs

 <p>School</p>	 <p>School speed limit ahead</p>	 <p>End school zone</p>	 <p>School speed limit when flashing</p>	 <p>School zone speed limit sign, Arizona</p>
 <p>School bus stop ahead</p>	 <p>School bus stop ahead</p>	 <p>School bus turn ahead</p>		

## Warning signs
















 Turn left	 Turn right	 Curve	 Curve with speed advisory	 Reverse turn
 Reverse curve	 Winding road	 Hairpin curve	 Trucks rollover warning	 Trucks rollover warning with speed advisory, Maryland
 270 degree loop	 Pretzel loop, Wisconsin	 Horizontal alignment	 Cross roads	 Side road at a perpendicular angle
 Side road at an acute angle	 T-junction	 Y-junction	 Offset roads	 Circular intersection
 Traffic circle	 Stop ahead	 Yield ahead	 Traffic signal ahead	 Be prepared to stop

 <p>45 MPH SPEED ZONE AHEAD</p>				
Speed zone ahead	Merge	Road narrows	Added lane	Merging traffic
				
Added lane	Road narrows	Divided highway	Pass left or right	Steep hill
				
Steep hill percentage	Steep grade percentage, Idaho	Slippery when wet	Bicycle slippery when wet	Falling rocks, California, Vermont
				
Left lane ends, Maryland	One direction arrow	Railroad	Skewed railroad crossing	Light rail crossing, California
				
Light rail crossing, California	Low ground clearance railroad crossing	Fire Station	Children at play, NY	Bicycles






 <p>Share the road, NY</p>	 <p>Share the road, Pennsylvania</p>	 <p>Share the road, Maryland</p>	 <p>Bike Lane, San Francisco</p>	 <p>Farm vehicle crossing</p>
 <p>Motorcycle crossing</p>	 <p>Golf cart crossing</p>	 <p>Horse drawn vehicle ahead</p>	 <p>Pedestrians</p>	 <p>Cattle crossing</p>
 <p>Migrating bears, California</p>	 <p>Deer crossing</p>	 <p>Duck crossing</p>	 <p>Low clearance</p>	 <p>Metric low clearance</p>
 <p>Speed advisory</p>	 <p>Speed advisory</p>	 <p>Exit speed advisory</p>	 <p>Turn curve exit speed advisory</p>	 <p>Ramp speed advisory</p>
 <p>Curve speed advisory</p>	 <p>Loop street, Pennsylvania</p>	 <p>Playground</p>	 <p>Road work ahead</p>	 <p>Restricted weight bridge</p>



## Direction and Guide Signs

 <p>Interchange advance guide, New Jersey</p>	 <p>Interchange advance guide, NY</p>	 <p>Interchange advance guide, Hawaii</p>	 <p>Interchange advance guide, California</p>	 <p>Interchange exit direction</p>
 <p>Interchange exit direction, Maryland</p>	 <p>Interchange exit direction, Virginia</p>	 <p>Interchange exit direction, NY</p>	 <p>Toll Plaza</p>	 <p>Toll Plaza</p>
 <p>NYC Historic district street</p>	 <p>NYC Midtown Manhattan street</p>	 <p>Street sign</p>	 <p>Los Angeles street sign</p>	 <p>Boston street sign</p>

## Route Markers

 <p>Single digit interstate route shield</p>	 <p>Off-Interstate Business Loop Route shield</p>	 <p>Three digit route shield</p>	 <p>Michigan State Trunkline single digit shield</p>	 <p>Two digit state highway shield, Oklahoma</p>
---	--	---	---	---

 <p>Three digit state highway shield, Carolina</p>	 <p>Two digit U.S. route shield, California</p>	 <p>Historic Route Highway shield, California</p>	 <p>Two digit state route shield, Alabama</p>	 <p>Two digit state highway shield, Kansas</p>
 <p>Single digit state highway shield, Arkansas</p>	 <p>Three digit state highway shield, Pennsylvania</p>	 <p>Two digit state route shield, New Jersey</p>	 <p>Four digit state route shield, New York</p>	 <p>Two digit state route shield, California</p>
 <p>Reference route marker, New York</p>	 <p>Two digit state route shield, Ohio</p>	 <p>Three digit state route with toll shield, Florida</p>	 <p>Single digit state highway shield, Florida</p>	 <p>Two digit county route shield</p>
 <p>Three digit county route shield, New Jersey</p>	 <p>Farm-to-market road shield, Texas</p>	 <p>Missouri supplemental route shield</p>	 <p>Brooklyn Battery Tunnel shield</p>	 <p>New Jersey Turnpike shield</p>
 <p>Ohio Turnpike shield</p>	 <p>Dallas North Tollway shield</p>			