






































United Kingdom Road Traffic Signs

Warning signs











Distance to STOP sign ahead	Distance to GIVE WAY sign ahead	School crossing patrol ahead	Overhead electric cable	Pedestrians in road ahead
Dual carriageway ends	Road narrows on right	Road narrows on both sides	Crossroads	Junction on a bend ahead
T-Junction with priority over vehicles from the right	Staggered junction	Traffic merging from left ahead	Double bend, first to left	Bend to right
Roundabout	Uneven road	Two-way traffic crosses one-way road	Two-way traffic straight ahead	Opening for a swing bridge ahead
Low flying aircraft or sudden aircraft noise	Falling or fallen rocks	Slippery road	Steep hill upwards	Steep hill downwards








 <p>Tunnel ahead</p>	 <p>Tram crossing ahead</p>	 <p>Level crossing without barrier or gate ahead</p>	 <p>Level crossing without barrier</p>	 <p>Level crossing with barrier or gate ahead</p>
 <p>Zebra crossing</p>	 <p>Cattle</p>	 <p>Wild animals</p>	 <p>Wild horses or ponies</p>	 <p>Accompanied horses or ponies</p>
 <p>Risk of ice</p>	 <p>Traffic queues likely</p>	 <p>Distance over which road humps extend</p>	 <p>Other danger</p>	 <p>Soft verges</p>
 <p>Frail pedestrians likely to cross road ahead</p>	 <p>Cycle route ahead</p>	 <p>Side winds</p>	 <p>Hump bridge</p>	 <p>Worded warning sign</p>
 <p>Quay side or riverbank</p>	 <p>Risk of grounding</p>	 <p>Traffic signals not in use</p>	 <p>Light signals ahead</p>	 <p>Miniature warning lights at level crossing</p>

Road Works Signs





				
Road works ahead	Loose chippings	Slow wet tar	Temporary road close	Pass in direction
				
Mandatory speed limit ahead	No cones on the road	No cones on the road	One lane crossover	End of road works
				
Road works one mile ahead	Lane restrictions			














Instructions signs

				
Ahead only	Turn left ahead	Turn left	Keep left	Pass either side
				
Mini roundabout	Cycle only	Cycles and pedestrian route	Minimum speed	End of minimum speed






 <p>Buses and cycles only</p>	 <p>Tram only</p>	 <p>Pedestrian crossing point over tramway</p>	 <p>One way traffic</p>	 <p>With-flow bus and cycle lane</p>
 <p>Contra-flow bus lane</p>	 <p>With-flow pedal cycle lane</p>			

Order giving signs

 <p>Maximum speed</p>	 <p>National speed limit applies</p>	 <p>School crossing patrol</p>	 <p>Stop and give way</p>	 <p>No entry for vehicles</p>
 <p>No cycling</p>	 <p>No motor vehicles</p>	 <p>No buses over 8 passenger seats</p>	 <p>No overtaking</p>	 <p>No towed caravans</p>
 <p>No right turn</p>	 <p>No left turn</p>	 <p>No U-turns</p>	 <p>No waiting</p>	 <p>No stopping</p>

 <p>Give way</p>	 <p>No vehicles carrying explosives</p>	 <p>No vehicles over length shown</p>	 <p>No vehicles over height shown</p>	 <p>No vehicles width shown</p>
 <p>Give way to oncoming vehicles</p> <p>Give priority to vehicles from opposite direction</p>	 <p>Except for loading</p> <p>No goods vehicles over maximum gross weight shown except for loading</p>	 <p>No vehicles</p> <p>No vehicles except bicycles when being pushed</p>	 <p>20 ZONE</p>  <p>Entry to a 20 mph zone</p>	 <p>30 Zone ENDS</p> <p>End of 20 mph zone</p>
 <p>WEAK BRIDGE</p> <p>18T mgw</p> <p>No vehicles over maximum gross weight shown</p>	 <p>Permit holders only</p> <p>Parking restricted to permit holders</p>			

Information signs

 <p>Controlled ZONE</p> <p>Mon - Fri 8.30 am - 6.30 pm Saturday 8.30 am - 1.30 pm</p> <p>Entrance into a controlled parking zone</p>	 <p>Zone ENDS</p> <p>End of controlled parking zone</p>	 <p>Transport for London</p> <p>Congestion charging</p> <p>Central ZONE</p> <p>Mon - Fri 7 am - 6.30 pm</p> <p>Entrance to congestion charging zone</p>	 <p>Low bridge 2 miles ahead</p> <p>4.4 m 14'-6"</p> <p>Advanced warning of restriction or prohibition ahead</p>	 <p>Parking place for solo motorcyclists</p>
---	--	--	---	---

 <p>With-flow bus lane ahead which cycles and taxis may use</p>	 <p>Lane designated for use by high occupancy vehicles</p>	 <p>Vehicles permitted to use a HOV lane ahead</p>	 <p>Priority over oncoming vehicles</p>	 <p>End of motorway</p>
 <p>100 yards to exit</p>	 <p>200 yards to exit</p>	 <p>300 yards to exit</p>	 <p>Traffic on the main carriageway coming from right has priority</p>	 <p>Traffic in right hand lane of slip road joining the main carriageway has priority</p>
 <p>No through road for vehicles</p>	 <p>Tourist information point</p>	 <p>Home zone entry</p>	 <p>Bus lane on road at junction ahead</p>	 <p>Cameras are used to enforce traffic regulations</p>
 <p>Recommended route for cycles</p>	 <p>Start of motorway</p>	 <p>Hospital with accident and emergency facilities</p>	 <p>Appropriate traffic lanes at junction ahead</p>	 <p>Additional traffic joining from left ahead</p>