











































































Albanian Road Traffic Signs


























 <p>Rough road</p>	 <p>Back</p>	 <p>Bump</p>	 <p>Curve right</p>	 <p>Curve left</p>
 <p>Double curve</p>	 <p>Double curve</p>	 <p>Guarded railway crossing ahead</p>	 <p>Railway crossing ahead</p>	 <p>Tram crossing</p>
 <p>Railway crossing</p>	 <p>Double railway crossing</p>	 <p>Distance panel</p>	 <p>Crosswalk</p>	 <p>Cycle path</p>
 <p>Steep downgrade</p>	 <p>Steep upgrade</p>	 <p>Road narrows</p>	 <p>Road narrows</p>	 <p>Mobile bridge</p>
 <p>Dock yielding</p>	 <p>Slippery road</p>	 <p>Children</p>	 <p>Domestic animals</p>	 <p>Wild animals</p>

 <p>Two way traffic</p>	 <p>Roundabout</p>	 <p>Riverbank</p>	 <p>Loose gravel</p>	 <p>Falling rocks</p>
 <p>Traffic signals</p>	 <p>Traffic signals</p>	 <p>Low-flying aircraft</p>	 <p>Strong cross wind</p>	 <p>Other danger</p>
 <p>Danger of fire</p>	 <p>Yield</p>	 <p>Intersection</p>	 <p>Yield to oncoming traffic</p>	 <p>Stop</p>
 <p>To give notes before</p>	 <p>Notes to stop</p>	 <p>Intersection</p>	 <p>Intersection</p>	 <p>Priority road</p>
 <p>End of priority road</p>	 <p>Y-intersection</p>	 <p>Priority over oncoming traffic</p>	 <p>Road closed</p>	 <p>Do not enter</p>









 <p>No overtaking</p>	 <p>Minimum distance required</p>	 <p>Speed limit</p>	 <p>No horn</p>	 <p>No passing for vehicles over 3.5 t</p>
 <p>No horse-drawn carriages</p>	 <p>No pedestrians</p>	 <p>No cycles</p>	 <p>No motorcycles</p>	 <p>No mopeds</p>
 <p>Motor vehicles prohibited</p>	 <p>No buses</p>	 <p>No vehicles over 3.5t</p>	 <p>No vehicle over 6.5t</p>	 <p>No farm vehicles</p>
 <p>Hazardous cargo prohibited</p>	 <p>Water polluting cargo prohibited</p>	 <p>Horizontal clearance</p>	 <p>Vertical clearance</p>	 <p>No vehicle towing a trailer</p>

 <p>No vehicles carrying explosives or flammable products</p>	 <p>Length restriction</p>	 <p>Weight limit</p>	 <p>Axle weight limit</p>	 <p>No parking</p>
 <p>End of all restrictions</p>	 <p>End of speed limit</p>	 <p>End of no passing zone</p>	 <p>End of no passing zone for vehicles over 3.5t</p>	 <p>No stopping</p>
 <p>Parking</p>	 <p>Pay parking</p>	 <p>Parking time</p>	 <p>Notice of parking</p>	 <p>Driveway, no parking</p>
 <p>Reserved for disabled car parking</p>	 <p>Parking in residential areas</p>	 <p>Straight ahead</p>	 <p>Left ahead</p>	 <p>Turn right ahead</p>

				
Turn right or left ahead	Straight or turn right ahead	Keep left	Keep left or right	Roundabout ahead
				
Minimum speed limit	End of minimum speed limit	Snow chains required	Pedestrians only	End of pedestrians only
				
Bicycle path	End of bicycle path	Split pedestrian and bicycle path	Pedestrian and bicycle path	End of split pedestrian and bicycle path
				
End of pedestrian and bicycle path	Horses only	End of horses only	Customs	Station
				
SOS	One way street	One way street	Crosswalk	Police

				
Pedestrian underpass	Pedestrian ramp inclined	Dead end	Dead end	Tunnel
				
Recommended speed	End of recommended speed	Road reserved for motor vehicles	End of road reserved for motor vehicles	Bridge
				
Pedestrians zone	End of pedestrians zone	Turn left semi-direct	Turn left indirect	Cycles path
				
Reversal	Lay-by	SOS lay-by	Highway	End of highway
				
Main country road	End of main country road	General speed limits	Use lane	Use lane

 <p>Use lane</p>	 <p>Use lane</p>	 <p>Reduced lanes available</p>	 <p>Increase lanes available</p>	 <p>Recommended detour trucks in transit</p>
 <p>Trucks recommended provisional</p>	 <p>Bus stop</p>	 <p>Parking exchange with trams</p>	 <p>Parking exchange with the bus lines</p>	 <p>Rail cars</p>
 <p>Area equipped with exhaust systems</p>	 <p>Parking exchange with itineraries or hiking on foot</p>	 <p>School</p>	 <p>zonë për këmbësore</p> <p>End zone for pedestrians</p>	 <p>zonë më trafik të kufizuar</p> <p>End of the limited traffic area</p>
 <p>Town begins</p>	 <p>Town ends</p>	 <p>Limited traffic area</p>	 <p>Pedestrians zone</p>	 <p>Road crossing</p>

 <p>Road works</p>	 <p>Rough road</p>	 <p>Road narrows</p>	 <p>Road narrows</p>	
 <p>Two-way traffic</p>	 <p>Traffic signals</p>	 <p>Other danger</p>		