








## Azerbaijan Road Marking

 <p>continuous thin white line</p> <ul style="list-style-type: none"><li>- divides traffic flows in opposite directions;</li><li>- is a border of traffic lanes in unsafe areas;</li><li>- is a border of the road part where gate is not allowed;</li><li>- is a border of vehicle parking places and sides of road parts that are not included in motorways.</li></ul>	 <p>continuous thick white line</p> <p>is on sides of the motorways</p>
 <p>continuous double white line</p> <p>divides traffic flows in opposite direction on roads with four or more traffic lanes</p>	 <p>continuous thick yellow line</p> <p>is in places where stopping is prohibited</p>
 <p>broken thin white line</p> <p>divides lanes for traffic flows in one direction</p>	 <p>broken thick white line</p> <p>warns about coming to continuous thin or thick white line</p>



broken thin white line

indicates the lane and the direction the main road within the crossing



broken thick white line

is between a main lane and acceleration or deceleration lanes




broken double white line

- indicates the limits of traffic lanes, which is Reversible regulation;
- divides traffic flows in opposite directions



broken thin yellow line

indicates places where stop is prohibited



- divides traffic flows in the opposite or same directions on roads areas where restructuring is allowed only one band;
- indicates places for turning, entrance and exit from parking zones where traffic is allowed only in one direction.



Stop line











indicates places where drivers must stop if STOP sign is present or an appropriate traffic light is given



Indicates places where a driver must stop if necessary and give way to other vehicles



indicates uncontrolled pedestrian crossing

 <p>direction of pedestrians moving</p>	 <p>indicates pedestrian crossing where the traffic is regulated with light signal</p>
 <p>indicates places where cycles cross the road</p>	 <p>Designation islands between lanes of the different traffic direction</p>
 <p>Designation islands between lanes of the same traffic direction</p>	 <p>Designation of islands at the confluence of traffic</p>
 <p>Indicates the direction of traffic moving in lanes</p>	 <p>Warns about approaching to narrowing the roadway</p>
 <p>Warns about approaching to marking of the road where a driver must stop if necessary and give way to other vehicles</p>	 <p>the route number</p>



Warns about approaching to STOP sign



Marking at the parking place for disabled people



indicates the bus lane



Indicates the places of public transports stopping