

Belarusian Road Marking




- separation of traffic flows in opposite directions ;
- marking the boundaries of the dangerous stretch of road;
- road marking at places where entrance is prohibited;
- marking the boundaries of parking zones;
- designation of safety islands.



White or yellow

Marking the edge of the carriageway




White or yellow

Separation of traffic flows in opposite directions on the road with four or more lanes and without a dividing line



Marking places where stopping and parking are prohibited (applied at the edge of the carriageway or on top of the curb)



White or yellow

Separation of traffic flows in opposite or same directions on roads that have two or three lanes



White or yellow

Approach designation to the continuous line.



Designation of lanes at intersection




Separation of the main road and acceleration or deceleration lanes



Marking the boundaries of traffic lanes with the reversible regulation



Designation of places where parking is prohibited



White or yellow

- separation of traffic flows opposite directions; it is permitted to make a turn from the broken line;
- designation of zones for U-turn, entry, and exit from parking and other places.



Stop line

Designation of places to stop.




Marking of unregulated pedestrian crossings



Marking of unregulated pedestrian crossings at ganger zone.



Marking of a pedestrians crossing regulated by traffic lights



Marking of a cycles crossing



Islands that separate traffic flows in opposite directions



Islands that separate traffic flows in the same direction



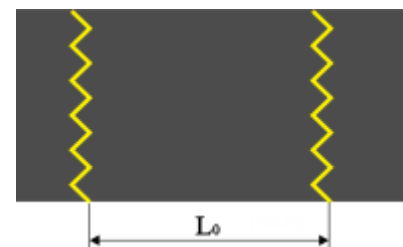
Islands at the confluence of traffic



Marking the place at intersection where the driver must stop to give way to other vehicles



Marking of public transport stations



Marking of tram stations



Approach designation to carriageway narrowing



Approach designation to the place at intersection where the driver must stop to give way to other vehicles



Approach designation to STOP sign



Approach designation to public transport station



Approach designation to a hump



Designation of the hump



The road number



The maximum speed limit