









































































Chilean Road Traffic signs

				
Yield	Stop	Stop, children	No entry	No overtaking
				
Do not block the box junction	Speed limit	No parking and standing	No horse drawing carts	No hands carts
				
No lane changes	Minimum speed limit	End of no overtaking	Priority to oncoming traffic	Control point
				
No horns	No parking	Weight restriction	Weight restriction by axle	Horizontal clearance
				
Length restriction	Clearance width limit	Mandatory direction	Mandatory direction	Walk to the left

 <p>Keep right</p>	 <p>Keep left</p>	 <p>Keep right or left</p>	 <p>Pedestrians and cycles path</p>	 <p>Parking</p>
 <p>Tire chains are mandatory</p>	 <p>Cycles only</p>	 <p>Motorcycles only</p>	 <p>Bus lane</p>	 <p>Right turn on red with caution</p>
 <p>Curve to the right</p>	 <p>Curve to the left</p>	 <p>Downhill</p>	 <p>Uphill</p>	 <p>Downhill</p>
 <p>Angled junction on right</p>	 <p>Two way traffic</p>	 <p>Cycles</p>	 <p>Agricultural vehicles</p>	 <p>Horse carts</p>
 <p>Domestic animals</p>	 <p>Wild animals</p>	 <p>Pedestrians</p>	 <p>Pedestrian crossing</p>	 <p>School zone</p>

				
Slippery road	Loose stones	High voltage line	Tunnel	Unprotected river
				
Bump	Uneven road	Uneven road	Length restriction	Unguarded level crossing
				
Level crossing with gates	Roundabout	Level crossing	Weight limit	Clearance height limit
				
Clearance width limit	Road widens	Road widens	Road narrows	Road narrows
				
Road narrows	Narrowing bridge	Road widens	Children playing in the street	Traffic lights

 <p>Yield</p>	 <p>Stop</p>	 <p>Falling rocks zone</p>	 <p>Flying planes</p>	 <p>Crosswind</p>
 <p>Uneven surface</p>	 <p>Other danger</p>	 <p>Advance guide sign</p>	 <p>Advance guide sign</p>	 <p>Advance guide sign</p>
 <p>Alternate turn sign</p>	 <p>Information sign</p>	 <p>Information sign</p>	 <p>One-way road</p>	 <p>Two-way road</p>