





































## Czech Republic Road Traffic Signs









### Danger warning signs

 <p>Uneven road</p>	 <p>Bend to right</p>	 <p>Bend to left</p>	 <p>Double bend, first to the right</p>
 <p>Double bend, first bend to left</p>	 <p>Junction</p>	 <p>Caution, roundabout</p>	 <p>Caution, speed bump</p>
 <p>Level crossing with barrier</p>	 <p>Level crossing without barrier</p>	 <p>Road works</p>	 <p>Danger of skidding</p>
 <p>Distance marker. 80m</p>	 <p>Distance marker. 160m</p>	 <p>Distance marker. 240m</p>	 <p>Loose gravel</p>
















 <p>Warning, single-track railway crossing</p>	 <p>Warning, multiple-track railway crossing</p>	 <p>Dangerous descent</p>	 <p>Dangerous climb</p>
 <p>Caution, tunnel</p>	 <p>Road narrows on both sides</p>	 <p>Road narrows from right side</p>	 <p>Caution, queues likely</p>
 <p>Crosswind</p>	 <p>Rock-fall</p>	 <p>Low-flying aircraft</p>	 <p>Caution, tunnel</p>
 <p>Caution for bicyclists</p>	 <p>Tramway</p>	 <p>Animals (domesticated)</p>	 <p>Wild animals</p>
 <p>Two-way traffic</p>	 <p>Soft verge</p>	 <p>Traffic light</p>	 <p>Other hazard</p>



 <p>Be careful in winter</p>	 <p>Caution, accident black spot</p>	 <p>Caution, fog likely</p>
---	---	---

### Priority signs

 <p>Main road</p>	 <p>End of priority road</p>	 <p>Give way</p>	 <p>Give priority to trams</p>
 <p>Junction with minor roads</p>	 <p>Stop and give way</p>	 <p>Oncoming vehicles have priority</p>	 <p>Priority over oncoming vehicles</p>

## Prohibitive or restrictive signs









 <p>No entry for vehicles (both directions)</p>	 <p>No entry for vehicles</p>	 <p>No entry for vehicles, except motorcycles</p>	 <p>No cars</p>
 <p>No buses</p>	 <p>No lorries</p>	 <p>No motorcycles</p>	 <p>No cycling</p>
 <p>No tractors</p>	 <p>No horse-drawn vehicles</p>	 <p>No handcarts</p>	 <p>No motor vehicles</p>
 <p>No entry to the vehicles indicated</p>	 <p>No vehicles or combinations longer than indicated</p>	 <p>No vehicles heavier than indicated</p>	 <p>No vehicles with axle weight greater than indicated</p>

















 <p>No vehicles wider than indicated</p>	 <p>No vehicles taller than indicated</p>	 <p>No vehicles carrying hazardous cargo</p>	 <p>No vehicles carrying water-polluting cargo</p>
 <p>Speed limit 80 km/h</p>	 <p>End of speed limit</p>	 <p>No overtaking</p>	 <p>End of no-overtaking zone</p>
 <p>No overtaking by lorries</p>	 <p>End no-overtaking zone for lorries</p>	 <p>No use of audible warning signals</p>	 <p>End of no audible warnings zone</p>
 <p>No turning in the road</p>	 <p>No left turn</p>	 <p>No right turn</p>	 <p>End of all prohibitions</p>













 <p>No stopping</p>	 <p>No parking</p>	 <p>Stop — check point</p>	 <p>Worded prohibition</p>
 <p>No pedestrians</p>	 <p>No animal riders</p>	 <p>No vehicles towing trailers</p>	 <p>Minimum distance between vehicles</p>

### Mandatory signs

 <p>Ahead only</p>	 <p>Roundabout</p>	 <p>Turn left ahead</p>	 <p>Turn right ahead</p>
 <p>Ahead or left only</p>	 <p>Ahead or right only</p>	 <p>Turn left here</p>	 <p>Turn right here</p>

















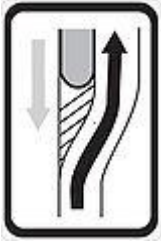

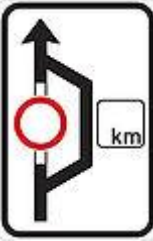

 <p>Turn left or right only</p>	 <p>Traffic may pass either side to reach same destination</p>	 <p>Keep right</p>	 <p>Keep left</p>
 <p>Snow chains compulsory</p>	 <p>End of compulsory snow chains zone</p>	 <p>Minimum speed limit</p>	 <p>End of minimum speed limit</p>
 <p>Pedestrian zone</p>	 <p>End of pedestrian zone</p>	 <p>Cycle-way</p>	 <p>End of cycle-way</p>
 <p>Shared pedestrian and cycle route</p>	 <p>End of shared pedestrian and cycle route</p>	 <p>End of shared pedestrian and cycle route</p>	 <p>End of separated pedestrian and cycle route</p>


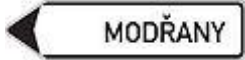






















 <p>Route for animal riders</p>	 <p>End of route for animal riders</p>	 <p>Indicated vehicles may use only this lane</p>	 <p>Indicated vehicles may use only this lane – end</p>
 <p>Use headlights</p>	 <p>End of zone use headlights</p>	 <p>Worded order: Cyclists dismount</p>	 <p>End of zone given by worded order</p>
 <p>Compulsory winter tires</p>	 <p>End of compulsory winter tires zone</p>		

## Direction, position or indication signs

 <p>Route indicator with direction via highway-ring road. Single destination</p>	 <p>Route indicator with direction via highway-ring road. Two destinations</p>	 <p>Route indicator with direction via speedway. Single destination</p>	 <p>Route indicator with direction via highway. Single destination</p>
---	---	---	---















 <p>Route indicator with direction via highway. Single destination</p>	 <p>Route indicator with direction via highway. Two destinations</p>	 <p>Route indicator with direction via speedway. Single destination</p>	 <p>Route indicator with direction via speedway. Two destinations</p>
 <p>Route indicator. Single destination</p>	 <p>Route indicator. Two destinations</p>	 <p>Route indicator. Single destination</p>	 <p>Route indicator. Two destinations</p>
 <p>Advance sign for junction</p>	 <p>Advance sign for roundabout</p>	 <p>Route indicator avoiding restricted turn</p>	 <p>Worded sign with name of a tunnel, length 2000 m</p>
 <p>Advance sign for restriction</p>	 <p>Route indicator avoiding restriction</p>	 <p>Signboard – change of driving direction</p>	 <p>Signboard – change of driving direction</p>
 <p>Signboard – change direction</p>	 <p>Signboard – change of driving direction with indicated restriction</p>	 <p>Advance sign for route avoiding restriction</p>	 <p>Local route indicator. Two destinations</p>

 <p>Local route indicator Single destination</p>	 <p>Local route indicator Single destination</p>	 <p>Local route indicator. Two destinations</p>	 <p>Route indicator to specific destination (airport)</p>
 <p>Diverted traffic for indicated destination</p>	 <p>Diverted traffic</p>	 <p>Diverted traffic for indicated route</p>	 <p>Route indicator for cyclists. Single destination</p>
 <p>Route indicator for cyclists Two destinations</p>	 <p>Route indicator for cyclists Two destinations</p>	 <p>Kilometrestone – milestone</p>	 <p>Kilometrestone – milestone</p>
 <p>Advance sign for crossing for cyclists</p>	 <p>Cycle route</p>	 <p>Cycle route</p>	 <p>Cultural or tourist destination</p>
 <p>Municipality. Speed limit 50 km/h implied</p>	 <p>End of Municipality Speed limit 90 km/h implied</p>	 <p>Route confirmation near destination</p>	 <p>Regional border</p>
 <p>Worded sign with a name of a river the road crosses</p>	 <p>Highway: D5</p>	 <p>I class road: 4</p>	 <p>II class road: 302</p>













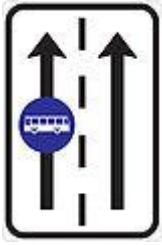
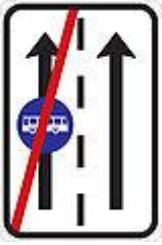


 <p>E-road indicator</p>	 <p>Street name</p>	 <p>Direction to cultural or tourist destination</p>	 <p>Distance and direction to cultural or tourist destination</p>
---	--	--	--

















### Informational, facilities or service signs













 <p>Circular route</p>	 <p>Turn to follow circular route</p>	 <p>Speed bump</p>	 <p>Underpass or elevated walkway</p>
 <p>One-way traffic</p>	 <p>Recommended speed</p>	 <p>Pedestrian crossing</p>	 <p>Cycle crossing</p>
 <p>Tunnel</p>	 <p>End of tunnel</p>	 <p>Emergency parking</p>	 <p>Parking</p>

 <p>Parking at right angles or diagonal to traffic</p>	 <p>Parking in line with traffic</p>	 <p>Parking on the pavement: at right angles or diagonal to traffic</p>	 <p>Parking on the pavement: in line with traffic</p>
 <p>Parking partly on the pavement: at right angles or diagonal to traffic</p>	 <p>Parking partly on the pavement: in line with traffic</p>	 <p>Reserved parking</p>	 <p>Covered parking</p>
 <p>Parking with permit (disc)</p>	 <p>Metered parking</p>	 <p>Park and ride</p>	 <p>No through road (dead end)</p>
 <p>Highway Speed limit 130 km/h</p>	 <p>End of highway Speed limit 90 km/h</p>	 <p>Road for motor vehicles (speed limit 130 km/h implied)</p>	 <p>End of road for motor vehicles (speed limit 90 km/h implied)</p>



 <p>Lane arrangement</p>	 <p>Lane arrangement</p>	 <p>Number of lanes increases</p>	 <p>Number of lanes decreases</p>
 <p>Crawler lane</p>	 <p>Lanes diverge</p>	 <p>Escape lane</p>	 <p>Restrictions in lane</p>
 <p>One-way traffic</p>	 <p>Residential zone (speed limit 20km/h implied)</p>	 <p>End of residential zone (end of speed limit 20km/h implied)</p>	 <p>Caution, change of arrangement. End of priority way</p>
 <p>Bus line</p>	 <p>End of bus line</p>	 <p>Zone having the restriction indicated</p>	 <p>End of zone having the restriction indicated</p>

 <p>Drive left around tramway</p>	 <p>Drive left alongside tramway</p>	 <p>Pedestrian zone</p>	 <p>End of pedestrian zone</p>
 <p>Maximum speed limits</p>	 <p>Merge in turn</p>	 <p>Police</p>	 <p>Hospital</p>
 <p>First aid</p>	 <p>A bus, tram, and trolleybus stop</p>	 <p>A bus, tram, and trolleybus stop</p>	 <p>Bus stop</p>
 <p>Tram stop</p>	 <p>Trolleybus stop</p>	 <p>Information</p>	 <p>Telephone</p>

			
Filling station	Repair stop	Vehicle testing center	Hotel or motel
			
Restaurant	Refreshments	Lavatory	Rest stop
			
Camp site	Caravan site	Caravan and camp site	Traffic broadcast