





































Road Traffic Signs in Finland

Warning signs







 <p>Bend to right</p>	 <p>Bend to left</p>	 <p>First bend to right</p>	 <p>First bend to left</p>
 <p>Steep hill upwards</p>	 <p>Steep hill downwards</p>	 <p>Road narrows on both sides</p>	 <p>Two-way traffic</p>
 <p>Quayside or ferry berth</p>	 <p>Opening or swing bridge</p>	 <p>Uneven road</p>	 <p>Speed bumps</p>
 <p>Queuing traffic</p>	 <p>Loose chippings</p>	 <p>Slippery road</p>	 <p>Dangerous shoulders</p>

 <p>Road works</p>	 <p>Pedestrian crossing</p>	 <p>Children</p>	 <p>Cyclists and moped riders on carriageway</p>
 <p>Skiers crossing</p>	 <p>Animals (elk)</p>	 <p>Animals (reindeer)</p>	 <p>Intersection with equal roads</p>
 <p>Traffic lights</p>	 <p>Junction with a road the users of which must give way</p>	 <p>Junction with a road the users of which must give way</p>	 <p>Junction with a road the users of which must give way</p>
 <p>Roundabout</p>	 <p>Tramway</p>	 <p>Level crossing without gates</p>	 <p>Level crossing with gates</p>

			
Single track level crossing	Multi-track level crossing	Distance to level crossing	Falling rocks












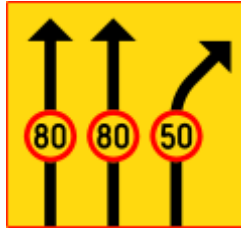




		
Crosswind	Low-flying aircraft	Other dangers














Signs regulating priority

			
Priority road	End of priority road	Priority for coming vehicles	Priority over oncoming vehicles
			
Give way	Stop		















Prohibitory signs

 <p>Closed to all vehicles in both directions</p>	 <p>No power-driven vehicles</p>	 <p>No trucks</p>	 <p>No power driven vehicles drawing a trailer</p>
 <p>No motorcycles</p>	 <p>No tractors and construction vehicles</p>	 <p>No off-road vehicles</p>	 <p>No buses</p>
 <p>No mopeds</p>	 <p>No cycles</p>	 <p>No vehicles carrying dangerous goods</p>	 <p>No pedestrians</p>
 <p>No pedestrians or cycles</p>	 <p>No riding</p>	 <p>No entry</p>	 <p>No U-turns</p>













 <p>No left turn</p>	 <p>No right turn</p>	 <p>No vehicles exceeding 10 meters</p>	 <p>No vehicles with an overall width exceeding ... meters</p>
 <p>No vehicles with an overall height exceeding ... meters</p>	 <p>No vehicles exceeding ... tons laden weight</p>	 <p>No vehicles with a weight exceeding ... tons on one axel</p>	 <p>No vehicles or combination of vehicles exceeding ... tons laden weight</p>
 <p>No vehicles a weight exceeding ... tons on a tandem axel</p>	 <p>No overtaking</p>	 <p>End of overtaking restriction</p>	 <p>Prohibition or restriction applying to one or more traffic lanes</p>
 <p>No overtaking by lorries</p>	 <p>End of no overtaking by lorries</p>	 <p>Speed limit</p>	 <p>End of speed limit</p>

			
Speed limit zone	End of speed limit zone	No standing or parking	No parking
			
No parking zone	End of no parking zone	Alternative parking. Prohibited on the odd days of month	Alternative parking. Prohibited on the even days of month
			
Taxi station zone	Taxies stopping place	Passing without stopping prohibited	Passing without stopping prohibited
			
Minimum distance between power driven vehicles			

Mandatory signs

 <p>Straight ahead only</p>	 <p>Right only</p>	 <p>Turn right</p>	 <p>Straight or turn right</p>
 <p>Turn left or right</p>	 <p>Compulsory roundabout</p>	 <p>Pass this side</p>	 <p>Pass this side</p>
 <p>Footpath</p>	 <p>Cycle-way</p>	 <p>Track for pedestrians and cyclists</p>	 <p>Track for pedestrians and cyclists</p>
 <p>Track for off-road vehicles</p>	 <p>Track for rider on horseback</p>		




Special regulation signs

 <p>Pedestrian crossing</p>	 <p>Park and ride</p>	 <p>Parking</p>	 <p>Placing vehicles on a parking place</p>
 <p>Placing vehicles on a parking place</p>	 <p>Placing vehicles on a parking place</p>	 <p>Passing place</p>	 <p>Bus line</p>
 <p>End of bus line</p>	 <p>Bus and taxi line</p>	 <p>End of bus and taxi line</p>	 <p>Tramway line</p>
 <p>End of tramway line</p>	 <p>Tramway and taxi lane</p>	 <p>End of tramway and taxi lane</p>	 <p>Emergency stopping place</p>

 <p>Bus stop for local traffic</p>	 <p>Bus stop for long-distance traffic</p>	 <p>Tramway stop</p>	 <p>Taxi station</p>
 <p>Motorway</p>	 <p>End of motorway</p>	 <p>Road for motor vehicles</p>	 <p>End of road for motor vehicles</p>
 <p>Tunnel</p>	 <p>End of tunnel</p>	 <p>Residential area</p>	 <p>End of residential area</p>
 <p>Pedestrian zone</p>	 <p>End of pedestrian zone</p>	 <p>Built-up area</p>	 <p>End of built-up area</p>
 <p>One-way traffic</p>			




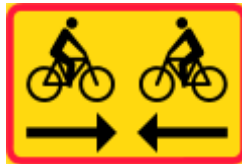




Information signs












 <p>Advance direction sign</p>	 <p>Advance direction sign</p>	 <p>Advisory sign for detour</p>	 <p>Route to be followed</p>
 <p>Advisory sign for detour</p>	 <p>Detour</p>	 <p>Information on traffic lanes</p>	 <p>Information on traffic lanes</p>
 <p>Advance direction sign</p>	 <p>Direction sign</p>	 <p>Exit sign</p>	 <p>Exit sign</p>
 <p>Direction sign on private road</p>	 <p>Location sign</p>	 <p>Direction sign for detour</p>	 <p>Direction sign for detour</p>
 <p>End of line</p>	 <p>Advance location sign</p>	 <p>No through road</p>	 <p>No through road</p>
 <p>Direction sign for light</p>	 <p>Direction sign showing a</p>		









traffic	motorway or road for motor vehicles	Direction sign for local purposes	Direction sign showing park-and-ride facilities
 <p>Advance direction sign</p>	 <p>Recommended maximum speed</p>	 <p>Primary road's number (1-39)</p>	 <p>Secondary road's number (40-99)</p>
 <p>Sign showing distances</p>	 <p>E-road number</p>	 <p>Regional road's number (100-999)</p>	 <p>Information sign for services</p>
 <p>Direction to the numbered road</p>	 <p>Parking</p>	 <p>Railway station</p>	 <p>Airport</p>
 <p>Place name</p>	 <p>Tourist route</p>	 <p>Ordinary road's number</p>	 <p>Location sign for tourist service</p>
 <p>Symbol of motorway</p>	 <p>Symbol of road for motor vehicles</p>	 <p>Ferry</p>	 <p>Industrial area</p>

			
Bus station	Itinerary for pedestrians	Itinerary for handicapped	Overpass or underpass with steps
			
Overpass or underpass without steps	Goods harbour	Itinerary for indicated vehicle category	Itinerary for transport of dangerous goods

Additional panels

			
Sign applies to crossing road	Sign applies in the direction of the arrow	Free height	Two-way cycle track
			
Direction of priority road	Direction of priority road	Regulation begins from the sign	Regulation ends to the sign

 <p>Sign applies to both directions</p>	 <p>Sign applies in the direction of the arrow</p>	 <p>Height of electric line</p>	 <p>Distance to the compulsory stop</p>
 <p>Sign applies ... km in the direction of the arrow</p>	 <p>Distance to which the sign applies</p>	 <p>Distance from the sign to the point to which the sign applies</p>	 <p>Free width</p>
 <p>Passenger car</p>	 <p>Bus</p>	 <p>Lorry</p>	 <p>Van</p>
 <p>Vehicle combination</p>	 <p>Caravan</p>	 <p>Vehicle for handicapped</p>	 <p>Motorcycle</p>
 <p>Moped</p>	 <p>Cycle</p>	 <p>Method of parking</p>	 <p>Method of parking</p>
 <p>No entry for vehicles carrying dangerous goods of group A</p>	 <p>No entry for vehicles carrying dangerous goods of group B</p>	 <p>Parking against fee</p>	 <p>Parking against fee</p>

 <p>Time limit</p>	 <p>Sign applies from 8.00 to 17.00 hours, Monday-Friday</p>	 <p>Sign applies from 8.00 to 13.00 hours, on Saturdays</p>	 <p>Sign applies from 8.00 to 14.00 hours, on Sundays and holiday</p>
 <p>Crossing of log transport road</p>	 <p>Driving in service purposes allowed</p>	 <p>Emergency telephone and extinguisher</p>	 <p>Additional panel with text</p>