



















































Road Traffic Signs in Germany
















Warning signs









 <p>General danger</p>	 <p>Curve left</p>	 <p>Curve right</p>	 <p>Double curve</p>	 <p>Double curve</p>
 <p>Accident hazard</p>	 <p>Sliding danger</p>	 <p>Winter sports along road</p>	 <p>Soft shoulder</p>	 <p>Rough road edge</p>
 <p>Tree overhang</p>	 <p>Soft shoulder for heavy vehicles</p>	 <p>Steep upgrade</p>	 <p>Steep downgrade</p>	 <p>Falling rocks</p>
 <p>Strong cross wind</p>	 <p>Rough road</p>	 <p>Beware of ice/snow</p>	 <p>Slippery road</p>	 <p>Loose gravel</p>


















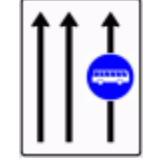







 <p>Road works</p>	 <p>Traffic signals ahead</p>	 <p>Quay/riverbank</p>	 <p>Drawbridge</p>	 <p>Pedestrians</p>
 <p>Pedestrian crossing</p>	 <p>Children</p>	 <p>Wild animals crossing</p>	 <p>Domestic animal crossing</p>	 <p>Frog crossing</p>
 <p>Congestion hazard</p>	 <p>Bicycle crossing</p>	 <p>Buses</p>	 <p>Low-flying aircraft</p>	 <p>Two-way traffic</p>
 <p>Road narrows</p>	 <p>Road narrows</p>	 <p>Road narrows</p>	 <p>Railway crossing ahead</p>	 <p>Guarded railway crossing ahead</p>
 <p>Railway crossing on crossroad</p>	 <p>Railway crossing on crossroad</p>	 <p>Railway crossing on crossroad</p>	 <p>Railway crossing on crossroad</p>	 <p>Unmarked intersection ahead</p>






















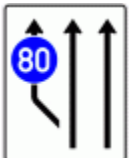
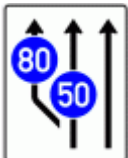
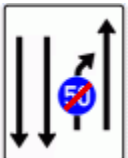
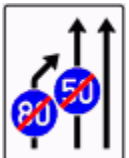
 <p>Priority</p>	 <p>Railway crossing 240 meters ahead</p>	 <p>Railway crossing 160 meters ahead</p>	 <p>Railway crossing 80 meters ahead</p>	 <p>Railway crossing</p>
---	--	--	---	---

Regulatory signs





















 <p>No passing</p>	 <p>No passing for vehicles over 3.5t</p>	 <p>Road closed</p>	 <p>Motor vehicles prohibited</p>	 <p>Vehicles over 3.5t prohibited</p>
 <p>Bicycles prohibited</p>	 <p>Mopeds prohibited</p>	 <p>Motorcycles and mopeds prohibited</p>	 <p>Multiple prohibition</p>	 <p>Horses prohibited</p>
 <p>Pedestrians prohibited</p>	 <p>Vertical clearance</p>	 <p>Horizontal clearance</p>	 <p>Length restriction</p>	 <p>Vehicles over 7.5t prohibited</p>

 <p>Weight limit</p>	 <p>Axle weight limit</p>	 <p>Minimum following distance</p>	 <p>Hazardous cargo prohibited</p>	 <p>Water polluting cargo prohibited</p>
 <p>No passing</p>	 <p>No passing</p>	 <p>No passing</p>	 <p>Emergency traffic restriction due to air pollution</p>	 <p>Traffic restriction zone for reduction of air pollution</p>
 <p>End of no passing zone</p>	 <p>End of no passing zone for vehicles over 3.5t</p>	 <p>End of all restrictions</p>	 <p>End of traffic restriction</p>	 <p>Snow chains or tires required</p>
 <p>Lane shift with width restriction</p>	 <p>Lane shift with width restriction</p>	 <p>Lane shift with width restriction</p>	 <p>Lane shift with width restriction</p>	 <p>Lane shift with width restriction</p>

























				
Do not enter	No U-turn	Turn left ahead	Turn right ahead	Turn either left or right
				
Straight ahead	Mandatory direction of travel	Mandatory direction of travel	Turn left	Turn right
				
Keep left	Keep right	Pedestrians only	Bus lane	Horses only
				
Pedestrian zone	End of pedestrian zone	Bus lane	End of bicycle path	Emergency wayside
				
Tunnel	Autobahn entrance	Expressway entrance	End of Autobahn	End of expressway








 <p>Pedestrian and bicycle path</p>	 <p>Split pedestrian and bicycle path</p>	 <p>One way street</p>	 <p>Traffic calming zone</p>	 <p>End of traffic calming zone</p>
 <p>Bicycles only</p>	 <p>Bicycle path; Mopeds also allowed</p>	 <p>One way street Bicycles may travel in either directions</p>	 <p>Shoulder lane ends</p>	 <p>End of shoulder lane</p>
 <p>Shoulder open to traffic</p>	 <p>Advisory speed limit</p>	 <p>Minimum speed limit</p>	 <p>End of minimum speed limit</p>	 <p>End of advisory speed limit</p>
 <p>One way street</p>	 <p>Speed limit zone</p>	 <p>Maximum speed limit (km/h)</p>	 <p>End of speed limit</p>	 <p>End of speed limit zone</p>
 <p>Conditional speed limit</p>	 <p>Minimum speed limit by lane</p>	 <p>Minimum speed limit by lane</p>	 <p>End of minimum speed limit by lane</p>	 <p>End of minimum speed limit by lane</p>

Right-of-way signs




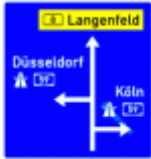






				
Priority road	End of priority road	Yield	Stop	Yield to oncoming traffic
				
Priority road turns left	Priority road turns left	Priority road turns left	Priority road turns right	Priority road turns right
				
Yield to Priority road	Yield to Priority road	Stop ahead	Yield and watch for bicycles	Yield to roundabout
				
Stop and yield to Priority road	Stop and yield to Priority road	Stop and yield to Priority road	Stop and yield to Priority road	Priority over oncoming traffic



Parking signs













				
No stopping	No parking	End of a no stopping area	Stopping is prohibited in either direction	Beginning of a no stopping area
				
End of a no parking area	Parking is prohibited in either direction	Beginning of a no parking area	Parking restriction zone	End of parking restriction zone
				
No stopping on shoulder	No parking on shoulder	Taxi stand	Directions to parking	
				
Parking	Parking garage	Indexed parking facility	End of a parking area	start of a parking area
				
Parking management zone	End of parking management zone	Park and ride	Hiker's parking	Parking on sidewalk permitted

 <p>Parking on sidewalk permitted</p>	 <p>Parking on sidewalk permitted</p>	 <p>Parking on sidewalk permitted</p>	 <p>Restricted parking</p>	 <p>Restricted parking</p>
 <p>Special parking</p>	 <p>Special parking</p>			

Information and guide signs

 <p>Advance direction sign</p>	 <p>Advance direction sign</p>	 <p>Consolidated direction sign</p>	 <p>Autobahn entrance direction sign</p>	 <p>Routing for designated vehicles</p>
 <p>Routing for designated vehicles</p>	 <p>Autobahn interchange initial approach sign</p>	 <p>Autobahn interchange advance directional sign</p>	 <p>Autobahn interchange number</p>	 <p>Autobahn interchange countdown markers</p>

 <p>Autobahn exit</p>	 <p>Expressway exit</p>	 <p>Expressway exit</p>	 <p>Truck stop</p>	 <p>Autobahn distance board</p>
 <p>Numbered detour route</p>	 <p>Provisional detour</p>	 <p>Provisional detour</p>	 <p>Alternate route</p>	 <p>End of alternate route</p>
 <p>Detour route schematic</p>	 <p>Routing schematic for designated vehicles</p>	 <p>Complicated traffic route</p>	 <p>Complicated traffic route</p>	 <p>Bus or streetcar stop</p>
 <p>Dead end street</p>	 <p>Water protection area</p>	 <p>Dead end street</p>	 <p>Turn headlights on</p>	 <p>Turn headlights off</p>
 <p>Dead end street</p>	 <p>School bus stop</p>	 <p>National speed limits</p>	 <p>Construction project information</p>	 <p>Exit</p>

 <p>Customs post</p>	 <p>Toll road</p>	 <p>Toll road</p>	 <p>Streetlight does not stay on all night</p>	 <p>Parking hazard</p>
 <p>Mobile lane closure board</p>	 <p>Pedestrian underpass</p>	 <p>Pedestrian bridge</p>	  <p>Detour direction sign</p>	 <p>End of detour</p>
 <p>Entering urban area</p>	 <p>Leaving urban area</p>	 <p>Pedestrian crossing</p>	 <p>Crossing guards</p>	 <p>Lanes added to another roadway</p>