

















Greece Road Traffic Signs












Warning signs

 <p>Dangerous bend to left</p>	 <p>Dangerous bend to right</p>	 <p>Dangerous Bends, first to left</p>	 <p>Dangerous Bends, first to right</p>
 <p>Steep hill upwards</p>	 <p>Steep hill downward</p>	 <p>Road narrows from left side</p>	 <p>Road narrows from right side</p>
 <p>Opening or swing bridge</p>	 <p>Quayside or ferry berth</p>	 <p>Speed bump</p>	 <p>Gutter</p>
 <p>Uneven road</p>	 <p>Road works</p>	 <p>Slippery road</p>	 <p>Loose chippings</p>

















 <p>Falling rocks</p>	 <p>Traffic signals</p>	 <p>Level crossing with gate</p>	 <p>Level crossing without gates</p>
 <p>Intersection with tramway line</p>	 <p>Pedestrian crossing</p>	 <p>Children</p>	 <p>Cyclists and moped riders on carriageway</p>
 <p>Wild animals</p>	 <p>Animals</p>	 <p>Low-flying aircraft</p>	 <p>Crosswind from right</p>
 <p>Crosswind from left</p>	 <p>Two-way traffic</p>	 <p>Tunnel</p>	 <p>Other Dangers</p>
 <p>Distance to level crossing</p>	 <p>Single-track level crossing</p>	 <p>Multi-track level crossing</p>	





Prohibitory signs

 <p>No entry</p>	 <p>Closed to all vehicles in both directions</p>	 <p>No power-driven vehicles</p>	 <p>No access for motor vehicles that cannot exceed 25 km/h</p>
 <p>No vehicles exceeding ... tons laden weight</p>	 <p>No vehicles having an overall width exceeding ... metres</p>	 <p>No vehicles having an overall height exceeding ... metres</p>	 <p>No vehicles having a weight exceeding ... tons on one axle</p>
 <p>No vehicles carrying explosives or flammable goods</p>	 <p>No vehicles carrying goods which could pollute water</p>	 <p>No parking</p>	 <p>No standing or parking</p>
 <p>Parking prohibited on the odd months of year</p>	 <p>Parking prohibited on the even months of year</p>	 <p>No left turn</p>	 <p>No right turn</p>












 <p>No overtaking</p>	 <p>No overtaking by lorries</p>	 <p>No U-turns</p>	 <p>No horn</p>
 <p>Passing without stopping prohibited at customs</p>	 <p>Passing without stopping prohibited at toll post</p>	 <p>Speed limit</p>	 <p>End of overtaking restriction</p>
 <p>End of speed limit</p>	 <p>No parking zone</p>	 <p>End of no parking zone</p>	

Mandatory signs

 <p>Right only</p>	 <p>Left only</p>	 <p>Forward only</p>	 <p>Turn left or right</p>
 <p>Turn left</p>	 <p>Turn right</p>	 <p>Turn left or continue straight ahead</p>	 <p>Turn right or continue straight ahead</p>
 <p>Pass left</p>	 <p>Pass right</p>	 <p>Pass either side</p>	 <p>Roundabout</p>
 <p>Foot path</p>	 <p>Track for cycles and mopeds</p>	 <p>Compulsory track for pedestrians, cyclists, and moped drivers</p>	 <p>Compulsory track for pedestrians, cyclists and moped drivers</p>

			
Snow chains compulsory	Track for rider on horseback	Beginning of lane reserved for scheduled buses	End lane reserved for scheduled buses





Priority signs


			
Priority road	End of priority road	Junction	Roundabout ahead
			
Junction with a priority road	Junction with a priority road	Junction with a priority road	Yield
			
Stop	Priority for oncoming vehicles	Priority over oncoming vehicles	

Information signs

			
Sharp bend, left	Sharp bend, right	Motorway	End of motorway
			
Expressway	End of expressway	No through road	Taxi rank
			
Pedestrian crossing	National road numbering	Lane preselection sign	First aid
			
Taxi rank	Advance direction sign	Advance direction sign	E-road numbering
			

Telephone	Petrol station	Hotel	Toilet
-----------	----------------	-------	--------

 Refreshments	 Restaurant	 Picnic site	 Motorway numbering
---	---	---	---

 National road numbering
--