








































































**KOREAN ROAD TRAFFIC SIGNS**  
교통안전표지일람표

<p><b>WARNING SIGNS</b></p> <p style="text-align: center; font-size: 2em;">주의 표지</p>	<p style="text-align: center;">101 Cross Intersection +자형교차로</p> 	<p style="text-align: center;">101-1 T-Intersection T자형교차로</p> 	<p style="text-align: center;">102-2 Y-Intersection Y자형교차로</p> 	<p style="text-align: center;">101-3 Right Side Road ┆자형교차로</p> 
<p style="text-align: center;">101-4 Left Side Road ┆자형교차로</p> 	<p style="text-align: center;">102 Priority Road 우선도로</p> 	<p style="text-align: center;">103 Right Merge 우합류도로</p> 	<p style="text-align: center;">103-1 Left Merge 좌합류도로</p> 	<p style="text-align: center;">104 Traffic Circle 회전형교차로</p> 
<p style="text-align: center;">105 Railroad Crossing 철도건널목</p> 	<p style="text-align: center;">106 Right Curve 우로굽은도로</p> 	<p style="text-align: center;">106-1 Left Curve 좌로굽은도로</p> 	<p style="text-align: center;">107 Right Double Curve 우로이중굽은도로</p> 	<p style="text-align: center;">107-1 Left Double Curve 좌로이중굽은도로</p> 
<p style="text-align: center;">108 Two-way Traffic 2 방향통행</p> 	<p style="text-align: center;">109 Upgrade 오르막경사</p> 	<p style="text-align: center;">109-1 Downgrade 내리막경사</p> 	<p style="text-align: center;">110 Road Width Reduced 노폭감소</p> 	<p style="text-align: center;">110-1 Road Width Reduced-Right 우차선감소</p> 

<p>110-2 Road Width Reduced-Left 좌차선감소</p> 	<p>111 Keep Right 우측방통행</p> 	<p>112 May Travel Either Lane 양측방통행</p> 	<p>113 Divided Road Begins 분리도로시작</p> 	<p>113-1 Divided Road Ends 분리도로끝</p> 
<p>114 Traffic Signal Ahead 신호기</p> 	<p>115 Slippery Road 미끄러운도로</p> 	<p>116 Wharf/ River Bank 강변도로</p> 	<p>117 Bumpy Road 노면요철</p> 	<p>117-1 Speed Bump Ahead 과속방지턱</p> 
<p>118 Falling Rocks 낙석도로</p> 	<p>119 Loose Gravel/Mud 돌, 흙탕물튀는도로</p> 	<p>120 Pedestrian Crossing 횡단보도</p> 	<p>121 Children Protection 어린이보호</p> 	<p>122 Bicyclist Ahead 자전거</p> 
<p>123 Road Under- construction 도로공사중</p> 	<p>124 Low-flying Aircraft 비행기</p> 	<p>125 Cross Wind 횡풍</p> 	<p>126 Tunnel Ahead 터널</p> 	<p>127 Wild Animal Protection 야생동물보호</p> 
<p>128 Danger 위험</p> 	<p><b>PROHIBITORY</b>  규제 표지</p>	<p>201 Road Closed 통행금지</p> 	<p>202 No Entry for Passenger Cars 승용자동차 통행금지</p> 	<p>203 No Entry for Cargo Vehicles 화물자동차 통행금지</p> 

<p>204 No Entry for Buses 승합자동차 통행금지</p> 	<p>205 No Entry for Motorcycles 2륜자동차 통행금지</p> 	<p>206 No Entry for Passenger Cars/Motorcycles 승용자동차, 2륜 자동차 통행금지</p> 	<p>206-1 No Tractors /Cultivators 트랙터및경운기 통행금지</p> 	<p>207 No Entry for Animal Drawn Vehicles 우마차통행금지</p> 
<p>208 No Entry for Hand Carts 손수레 통행금지</p> 	<p>209 No Entry for Bicycles 자전거 통행금지</p> 	<p>210 Do Not Enter 진입금지</p> 	<p>210-1 No Through Traffic 직진금지</p> 	<p>211 No Right Turn 우회전금지</p> 
<p>211-1 No Left Turn 좌회전금지</p> 	<p>212 No Crossing 횡단금지</p> 	<p>212-1 No U-Turn 횡단회전금지</p> 	<p>213 Do Not Pass 앞지르기금지</p> 	<p>214 No Parking or Stopping 주정차금지</p> 
<p>215 No Parking 주차금지</p> 	<p>216 Weight Limit 중량제한</p> 	<p>217 Height Limit 높이제한</p> 	<p>218 Width Limit 폭제한</p> 	<p>219 Distance Limit 차간거리제한</p> 
<p>220 Maximum Speed Limit 최고속도제한</p> 	<p>221 Minimum Speed Limit 최저속도제한</p> 	<p>223 Slow Down 서행</p> 	<p>224 Stop 일시정지</p> 	<p>225 Yield 양보</p> 

<p>226 Pedestrian Crossing Prohibited 보행자횡단금지</p> 	<p>226-1 No Pedestrian Walking 보행자보행금지</p> 	<p>227 No Entry for Vehicle Carrying Dangerous Material 위험물적재 차량통행금지</p> 	<p><b>MANDATORY SIGNS</b></p> <p>지시 표지</p>	<p>301 Road Reserved for Motor vehicles 자동차 전용도로</p> 
<p>302 Road Reserved for Bicycles 자전거 전용도로</p> 	<p>302-1 For Bicycles And Pedestrian 자전거 및 보행자 겸용도로</p> 	<p>303 Traffic Circle 회전교차로</p> 	<p>304 Direction of Travel 직행</p> 	<p>305 Right Turn 우회전</p> 
<p>305-1 Left Turn 좌회전</p> 	<p>306 Straight or Right Turn 직행 및 우회전</p> 	<p>306-1 Straight or Left Turn 직행 및 좌회전</p> 	<p>307 Right or Left Turn 좌우회전</p> 	<p>308 U-Turn 횡단회전</p> 
<p>309 May Travel Either Direction 양측방통행</p> 	<p>310 Keep Right 우측면통행</p> 	<p>310-1 Keep Left 좌측면통행</p> 	<p>310-2 Proceeding Direction 진행방향별 통행구분</p> 	<p>310-3 Bypass 우회로</p> 
<p>312 Use Snow tires or Chains 스노우 타이어 또는 체인사용</p> 	<p>313 Safety Zone 안전지대</p> 	<p>314 Parking Permitted 주차허용</p> 	<p>314-1 Parking for Bicycle 자전거 주차장</p> 	<p>315 Road Reserved for Pedestrians 보행자 전용도로</p> 

<p>316 Pedestrian Crossing 횡단보도</p> 	<p>317 Children Protection 아동 보호</p> 	<p>318 Bicycle Crossing 자전거 횡단도</p> 	<p>319 One-way Traffic 일방통행</p> 	<p>319-1 One-way Traffic 일방통행</p> 
<p>319-2 One-way Traffic 일방통행</p> 	<p>320 Unprotected Left Turn 비보호좌회전</p> 	<p>321 Regular Services Bus Only 버스전용차로</p> 	<p>322 HOV Lane 다인승차량 전용차로</p> 