








































## Road Traffic Signs in Kazakhstan

### Warning signs









 <p>Railway crossing with barrier</p>	 <p>Railway crossing without barrier</p>	 <p>Single-track railway crossing</p>	 <p>Multiple-track railway crossing</p>
 <p>Double curve</p>	 <p>Tramway</p>	 <p>Intersection</p>	 <p>Roundabout</p>
 <p>Traffic lights</p>	 <p>Opening or swing bridge</p>	 <p>Quayside or ferry berth</p>	 <p>Curve to right</p>
 <p>Curve to left</p>	 <p>Speed limit</p>	 <p>Double curve</p>	 <p>Steep hill downwards</p>

















 <p>Road narrows</p>	 <p>Road narrows</p>	 <p>Road narrows</p>	 <p>Two-way traffic</p>
 <p>Pedestrian crossing</p>	 <p>Children</p>	 <p>Cycles</p>	 <p>Road works</p>
 <p>Domestic animals</p>	 <p>Wild animals</p>	 <p>Falling rocks</p>	 <p>Crosswind</p>
 <p>Low-flying planes</p>	 <p>Tunnel</p>	 <p>Other danger</p>	 <p>Bump</p>
 <p>Steep hill upwards</p>	 <p>Slippery road</p>	 <p>Uneven road</p>	











## Priority signs

 <p>Priority road</p>	 <p>End of priority road</p>	 <p>Intersection with a road the users of which must give way</p>	 <p>Intersection with a road the users of which must give way</p>
 <p>Yield</p>	 <p>Stop</p>	 <p>Priority for coming vehicles</p>	 <p>Priority over oncoming traffic</p>





## Prohibitory signs













 <p>No entry</p>	 <p>Closed to all vehicles in both directions</p>	 <p>No motor vehicles</p>	 <p>No lorries</p>
 <p>No motorcycles</p>	 <p>No farm vehicles</p>	 <p>No cycles</p>	 <p>No pedestrians</p>

			
No horse-drawn vehicles	No vehicles towing trailers	Per axle weight limit	No vehicles taller than indicated
			
Horizontal clearance	Length restriction	Minimum following distance	Customs
			
Danger	Weight restriction	No right turn	No U-turn
			
No overtaking	End of no overtaking	No overtaking by trucks	End of no overtaking by trucks

 <p>Speed limit</p>	 <p>End of speed limit</p>	 <p>No horns</p>	 <p>No stopping</p>
 <p>No parking</p>	 <p>Parking is prohibited in the odd days</p>	 <p>Parking is prohibited in even days</p>	 <p>End of all restrictions</p>
 <p>No vehicles carrying dangerous goods</p>	 <p>No vehicles carrying explosives</p>		

## Mandatory signs

 <p>Straight ahead only</p>	 <p>Right only</p>	 <p>Left only</p>	 <p>Straight or left only</p>
--	---	---	--

 <p>Straight or right only</p>	 <p>Left or right only</p>	 <p>Keep right</p>	 <p>Keep left</p>
 <p>Keep right or left</p>	 <p>Roundabout</p>	 <p>Cars only</p>	 <p>Cycles only</p>
 <p>Pedestrians only</p>	 <p>Minimum speed limit</p>	 <p>End of minimum speed limit</p>	 <p>Direction of movement of vehicles with hazardous cargo</p>

## Informational signs

 <p>Highway</p>	 <p>End of highway</p>	 <p>Road for cars</p>	 <p>End of road for cars</p>
--	---	---	---

 <p>One way road</p>	 <p>End of one way road</p>	 <p>Getting more traffic lanes</p>	 <p>End of additional lane</p>
 <p>Buses lane</p>	 <p>Road with buses lane</p>	 <p>Beginning of the road with buses lane</p>	 <p>End of road with buses lane</p>
 <p>Zone for U-turn</p>	 <p>Place for U-turn</p>	 <p>Pedestrian crossing</p>	 <p>Parking</p>
 <p>Bus station</p>	 <p>Tram station</p>	 <p>Taxi</p>	 <p>Recommended speed</p>
 <p>Dead end</p>	 <p>Dead end</p>	 <p>Direction</p>	 <p>Entrance to road with reverse movement</p>

 <p>End of road with reverse movement</p>	 <p>Passage scheme</p>	 <p>Advance sign to change lanes</p>	 <p>Residential area</p>
 <p>Passage direction</p>	 <p>Stop line</p>	 <p>Direction for trucks</p>	 <p>Vehicle control</p>
 <p>Police station</p>	 <p>End of residential area</p>	 <p>Direction sign</p>	 <p>Distance sign</p>