













Kosovo Road Traffic Signs

Warning signs

 <p>Junction with the secondary road</p>	 <p>Connection with the secondary road</p>	 <p>Connection with the secondary road</p>
 <p>Loose gravel</p>	 <p>Two-way road</p>	 <p>Priority to oncoming traffic</p>
 <p>Bump</p>	 <p>Uneven road</p>	 <p>Bridge</p>
 <p>Road narrows</p>	 <p>Road narrows</p>	 <p>Road narrows</p>



Curve to left



Double curve



Double curve



Dangerous bend



Uphill



Downhill



Falling rocks



Pedestrian crossing



Children on the street



Cyclists



Slippery road



Domestic animals



Wild animals



Other danger



Crosswind



Railroad crossing without barrier



Railroad crossing with barrier



Tunnel



Tramway railroad



Roundabout



Road junction









Traffic lights



Aircrafts















Curve to right

 <p>Road works</p>	 <p>Connection with the secondary road</p>	 <p>Connection with the secondary road</p>
 <p>Single-track level crossing</p>	 <p>Multi-track level crossing</p>	 <p>Level crossing</p>

Prohibitory signs

 <p>No pedestrian traffic</p>	 <p>No cycles</p>	 <p>No motorcycles</p>
--	--	---




 <p>No motor vehicles</p>	 <p>No power-driven vehicles</p>	 <p>No marked vehicles</p>
 <p>No vehicles that carry explosives</p>	 <p>Closed to vehicles in both directions</p>	 <p>No entry</p>
 <p>No left turn</p>	 <p>No right turn</p>	 <p>No U-turn</p>
 <p>Height restriction</p>	 <p>Width restriction</p>	 <p>Axel weight restriction</p>

		
Permitted distance	Customs	Police
		
Stop to pay for using toll road	No overtaking	No horns
		
Speed limit	No stopping	No parking
		
Parking ban with fancy days	Parking ban with fancy days	Stop







Mandatory signs

 <p>A blue circular sign with a white arrow pointing diagonally down and to the left.</p>	 <p>A blue circular sign with a white arrow pointing diagonally down and to the right.</p>	 <p>A blue circular sign with a white arrow pointing straight up and a smaller white arrow pointing to the right.</p>
<p>Keep left</p>	<p>Keep right</p>	<p>Straight or right turn only</p>
 <p>A blue circular sign with two white arrows pointing horizontally in opposite directions (left and right).</p>	 <p>A blue circular sign with a white arrow pointing left and curving downwards.</p>	 <p>A blue circular sign with a white arrow pointing right and curving downwards.</p>
<p>Right or left turn only</p>	<p>Left turn only</p>	<p>Right turn only</p>
 <p>A blue circular sign with a white silhouette of a person riding a horse.</p>	 <p>A blue circular sign with a white silhouette of an adult and a child walking.</p>	 <p>A blue circular sign with three white curved arrows forming a circle.</p>
<p>Animal riders only</p>	<p>Pedestrians only</p>	<p>Roundabout</p>
 <p>A blue circular sign with the number '40' in white.</p>	 <p>A blue circular sign with a white arrow pointing straight up.</p>	 <p>A blue circular sign with a white silhouette of a tire tread with chains.</p>
<p>Minimum speed limit</p>	<p>One-way road</p>	<p>Snow chains</p>

Priority signs

 <p>Yield</p>	 <p>Priority road</p>	 <p>Priority over oncoming traffic</p>
--	--	---

Informational signs

 <p>Highway</p>	 <p>End of highway</p>	 <p>Directional sign</p>
 <p>Motorway</p>	 <p>End of motorway</p>	 <p>Directional and speed sign</p>



Bus lane



End of bus lane



One way



Dead end



Directional sign



Recommended speed



Pedestrian crossing



Directional and speed sign



Extension of the road