


















































## Road Traffic Signs in Latvia

### Warning signs


























 Intersection	 Roundabout	 Curve to right	 Curve to left	 Double curve
 Double curve	 Road narrows	 Road narrows	 Road narrows	 Steep descent
 Steep ascent	 Uneven road	 Bump	 Road surfacing changes	 Slippery road
 Loose gravel	 Falling rocks	 Road works	 Road with dangerous roadsides	 Pedestrian crossing
 Children	 Two ways road	 Traffic lights	 Domestic animals	 Wild animals
 Movable bridge	 Crosswind	 Cycles	 Quay / embankment	 Tram crossing










				
Railway crossing with a barrier	Railway crossing without barrier	Low-flying aircraft	Single-track railway	Multi-track railway
				
Approaching to a railway crossing	Approaching to a railway crossing	Approaching to a railway crossing	Other danger	

## Priority signs

				
Priority road	End of priority road	Junction with main road	Junction with main road	Junction with main road
				
Yield	Stop	Direction for main road	Priority to oncoming traffic	Priority over oncoming traffic





## Prohibitory signs

 <p>No entry</p>	 <p>Closed to all vehicles in both directions</p>	 <p>No motor vehicles</p>	 <p>No lorries</p>	 <p>No motorcycles</p>
 <p>No farm vehicles</p>	 <p>No vehicles with trails</p>	 <p>No U-turn</p>	 <p>No cycles</p>	 <p>No pedestrians</p>
 <p>Weight limit</p>	 <p>Axle load limit</p>	 <p>Clearance height limit</p>	 <p>Clearance width limit</p>	 <p>Clearance length limit</p>
 <p>Minimum distance limit</p>	 <p>Customs</p>	 <p>Danger</p>	 <p>No right turn</p>	 <p>No left turn</p>
 <p>Police</p>	 <p>No overtaking</p>	 <p>End of no overtaking</p>	 <p>No overtaking by lorries</p>	 <p>End of no overtaking by lorries</p>





















				
Maximum speed limit	End of maximum speed limit	No horn	No stopping	No parking
				
No parking on odd numbered days of the month	No parking on even numbered days of the month	End of all restrictions	No vehicles carrying dangerous goods	













## Mandatory signs

				
Straight only	Right only ahead	Left only ahead	Straight or right turn only	Straight or left turn only
				
Right or left turns only	Keep right	Keep left	Keep right or left	Roundabout
				
Right only	Left only	Cycles only	Pedestrians only	Minimum speed limit

 <p>Pedestrians and cycles only</p>	 <p>Path for pedestrians and cycles</p>	 <p>End of minimum speed limit</p>	 <p>Direction of movement for vehicles carrying dangerous goods</p>
--	--	---	--

## Direction signs

 <p>One way road</p>	 <p>End of one way road</p>	 <p>Enter to the road with one-way traffic</p>	 <p>Bus lane</p>	 <p>Road with a bus lane</p>
 <p>End of road with a bus lane</p>	 <p>Enter to a road with a bus lane</p>	 <p>Minimum speed limit in the lanes</p>	 <p>Maximum speed limit in the lanes</p>	 <p>Direction of moving in the lanes</p>
 <p>Direction of moving in the lane</p>	 <p>Direction of moving in the lane</p>	 <p>Direction of moving in the lane</p>	 <p>No parking zone</p>	 <p>End of no parking zone</p>
 <p>Speed limit zone</p>	 <p>End of speed limit zone</p>	 <p>Customs zone</p>	 <p>End of customs zone</p>	 <p>Residential area</p>

				
Contiguity of the additional lane	Place for U-turn	Passage scheme	Advance sign to change lanes	Advance sign to change lanes
				
Dead end	Dead end	Getting more traffic lanes	End of additional lane	Direction of moving in the lanes
				
End of residential area	Pedestrian crossing	Parking	Not free parking	Bus station
				
Tram station	Taxi	Tunnel	End of tunnel	Beginning of town
				
End of town	Beginning of border area	End of border area	Border control	Point of border transition
				
Reverse motion	End of reverse motion	Entering a road with reverse motion	Maximum speed limit	Direction