

















































Road Traffic Signs in Liechtenstein

















Warning signs





 <p>Uneven road</p>	 <p>Dangerous bend, bend to right</p>	 <p>Dangerous bend, bend to left</p>	 <p>Dangerous bends, first bend to right</p>
 <p>Dangerous bends, first bend to left</p>	 <p>Junction</p>	 <p>Downhill</p>	 <p>Crossroad with a non-priority road</p>
 <p>Level crossing with barrier</p>	 <p>Level crossing without barrier</p>	 <p>Road works</p>	 <p>Slippery road</p>
 <p>Loose gravel</p>	 <p>Distance to level crossing</p>	 <p>Tram crossing</p>	 <p>Domestic animals</p>

 <p>Steep hill upwards</p>	 <p>Road narrows on both sides</p>	 <p>Road narrows from left side</p>	 <p>Road narrows from right side</p>
 <p>Crosswind</p>	 <p>Falling rocks</p>	 <p>Low-flying aircraft</p>	 <p>Pedestrian crossing</p>
 <p>Cyclist crossing</p>	 <p>Children</p>	 <p>Domestic animals</p>	 <p>Wild animals</p>
 <p>Two-way traffic</p>	 <p>Blocking</p>	 <p>Traffic signals</p>	 <p>Other dangers</p>









Prohibitory signs

 <p>Closed to all vehicles in both directions</p>	 <p>No entry (Do not enter)</p>	 <p>Speed limit</p>	 <p>No skiers</p>
 <p>No cars</p>	 <p>No motorcycles</p>	 <p>No cycles</p>	 <p>No mopeds</p>
 <p>No power-driven vehicles</p>	 <p>No power-driven vehicles drawing a trailer</p>	 <p>No lorries</p>	 <p>No buses</p>
 <p>No lorries exceeding ... meters</p>	 <p>No horses</p>	 <p>No pedestrians</p>	 <p>No vehicles carrying dangerous goods</p>

 <p>No vehicles exceeding ... tons laden weight</p>	 <p>No vehicles having a weight exceeding ... tons on one axel</p>	 <p>No vehicles having an overall width exceeding ... meters</p>	 <p>No vehicles having an overall height exceeding ... meters</p>
 <p>No right turn</p>	 <p>Maximum speed 50 in general</p>	 <p>No overtaking</p>	 <p>No overtaking by lorries</p>
 <p>No U-turn</p>	 <p>Minimum distance between cars</p>	 <p>No stopping</p>	 <p>No parking</p>
 <p>End of speed limit</p>	 <p>Police</p>	 <p>Customs</p>	 <p>End of no overtaking</p>









			
End of no overtaking by lorries	End of all restrictions	Sped limit zone	No parking zone

Mandatory signs





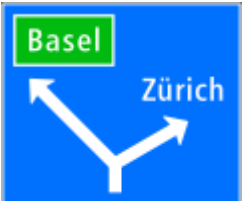
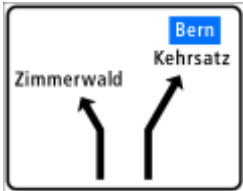


			
Prescribed direction: Left only	Prescribed direction: Right only	Prescribed direction: Straight ahead only	Prescribed direction: Turn left
			
Prescribed direction: Turn right	Prescribed direction: Turn left or continue straight ahead	Prescribed direction: Turn right or continue straight ahead	Prescribed direction: Turn left or right

 <p>Prescribed direction: Follow lane on the left side</p>	 <p>Prescribed direction: Follow lane on the right side</p>	 <p>Track for cyclists and roller-skaters</p>	 <p>End of track for cyclists and roller-skaters</p>
 <p>Footpath - Track only for pedestrians</p>	 <p>Track only for cycles and pedestrians</p>	 <p>Track only for cycles and pedestrians (separated tracks)</p>	 <p>Buses only</p>
 <p>Pedestrians zone</p>	 <p>Track only for horse riders</p>	 <p>Parking zone</p>	 <p>Residential area</p>
 <p>Prescribed minimum speed</p>	 <p>End of prescribed minimum speed limit</p>	 <p>Roundabout</p>	 <p>Obligation to put on snow chains</p>

Priority signs

 <p>Give way</p>	 <p>Stop</p>	 <p>Priority road</p>	 <p>End of priority road</p>
 <p>Crossing with the minor road</p>	 <p>Crossing with the minor road</p>	 <p>Priority over oncoming traffic</p>	 <p>Priority to oncoming traffic</p>

Informational signs

 <p>Expressway</p>	 <p>End of expressway</p>	 <p>Motor road</p>	 <p>End of motor road</p>
 <p>Direction sign</p>	 <p>Direction sign</p>	 <p>One way road</p>	 <p>No horns</p>