





















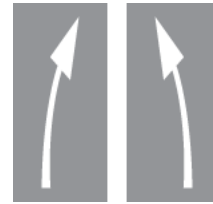
## Mongolian Road Marking

 <p>separates opposite directions of traffic on roads with two or three lanes, marks the borders of the lane on dangerous road sections</p>	 <p>marks the edges of carriageways</p>
 <p>separates opposite directions of traffic on roads with four or more lanes</p>	 <p>marks the places prohibited for standing</p>
 <p>separates opposite directions of traffic on roads with two or three lanes, separate the same directions of traffic on roads with two or three lanes</p>	 <p>warns of approaching to the separating traffic flows in the same or opposite directions</p>
 <p>marks the traffic lanes on intersections</p>	 <p>marks borders of the acceleration and deceleration lane</p>
 <p>marking the places prohibited for parking</p>	 <p>separates traffic flows in the same or opposite directions in places where exit is permitted only from one side</p>

 <p>marks places where vehicles must stop in order to prohibition signals signs</p>	 <p>marks places where vehicles should stop to give way to vehicles crossing the road</p>
 <p>marks not regulated pedestrian crossings</p>	 <p>marks regulated pedestrian crossings</p>
 <p>marks safety zones on the carriageways</p>	 <p>marks places where cycles crossing carriageways</p>
 <p>marks the space where traffic flows join together or branch off</p>	 <p>marks the space separating the two directions of traffic</p>
 <p>marks the space isolating traffic flows in the same direction join together</p>	 <p>marks route vehicle stops and taxi stands</p>



indicates the direction forward of an intersection



warns of narrowing the carriageway



Stop-inscription



indicates the number of a road