








Road Traffic Signs in Netherlands

Priority signs














 <p>Priority road</p>	 <p>End of priority road</p>	 <p>Crossroad with priority</p>	 <p>Junction with priority road</p>
 <p>Junction with priority road</p>	 <p>Give way</p>	 <p>Stop</p>	

Speed restrictions








 <p>Speed limit</p>	 <p>End of speed limit</p>	 <p>Recommended speed</p>	 <p>End of recommended speed</p>
--	---	---	---

Road closed warnings

 <p>Road closed in both directions</p>	 <p>No entry</p>	 <p>No access for vehicles with more than two wheels</p>	 <p>No access for goods vehicles</p>
 <p>Closed to buses</p>	 <p>Closed to buses and lorries</p>	 <p>No motor vehicles that cannot exceed 25 km/h</p>	 <p>No riders, cattle, wagons, tractors</p>
 <p>No motor vehicle towing trailers</p>	 <p>No motor cycles</p>	 <p>No motor vehicles</p>	 <p>No mopeds</p>
 <p>No cycles</p>	 <p>No pedestrians</p>	 <p>No for bicycles, mopeds</p>	 <p>No vehicles carrying hazardous substances</p>






 <p>No vehicles with a length greater than indicated</p>	 <p>No vehicles with a width greater than indicated</p>	 <p>No vehicles with a height greater than indicated</p>	 <p>No vehicles with an axle load greater than indicated</p>
 <p>No vehicles with a total weight greater than indicated</p>	 <p>Closed to lorries</p>	 <p>End closed to lorries</p>	 <p>One-way road</p>
 <p>Access permitted</p>	 <p>Rush-hour lane open</p>	 <p>Clear rush-hour lane</p>	 <p>Rush-hour lane closed</p>
 <p>One-way road</p>			

Instructions signs









 <p>Give way to vehicles on the immediate right</p>	 <p>Keep to the right</p>	 <p>Pass on either side</p>	 <p>Drive ahead only</p>
 <p>Right turn ahead</p>	 <p>Follow one of the directions ahead</p>	 <p>Follow one of the directions ahead</p>	

Parking and stopping signs

 <p>No parking</p>	 <p>No stopping</p>	 <p>No parking bicycles or mopeds</p>	 <p>Parking area</p>
 <p>Taxi rank</p>	 <p>Parking for disabled drivers</p>	 <p>Parking permitted for the immediate loading and unloading of goods</p>	 <p>Parking facilities only for vehicle shown</p>




 <p>Parking for permit-holders only</p>	 <p>Entrance to controlled parking zone</p>	 <p>End of controlled parking zone</p>	 <p>Park and ride facilities</p>
 <p>Parking facilities for car sharers</p>			

Other signs giving orders

 <p>No overtaking</p>	 <p>No overtaking zone</p>	 <p>Give way to oncoming vehicles</p>	 <p>Stop</p>
 <p>No overtaking by lorries</p>	 <p>End of no overtaking by lorries</p>	 <p>No U-turn</p>	 <p>End of all restrictions imposed by traffic signs</p>





















Traffic Regulations

			
Motorway	End of motorway	Expressway	End of expressway
			
Priority over oncoming vehicles	Footpath	End of footpath	Bridleway
			
End of bridleway	Route for pedal cycles	End of pedal cycles route	Route for pedal cycle and mopeds
			
End of route for pedal cycles and mopeds	Living street	End of living street	Optional cycle path

		
End of optional cycle path	Built-up area	End of built-up area





Warning signs

			
Bend to left	Bend to right	Double bend, first to right	Double bend, first to left
			
Steep hill upward	Steep hill downward	Uneven road	Dangerous crossing
			
Roundabout	Level crossing with barrier or gates ahead	Level crossing without barrier or gates ahead	Tram (crossing) ahead
			
Opening or swing bridge ahead	Road works ahead	Slippery road	School crossing






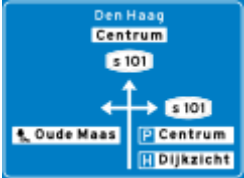






 <p>Road narrows on both sides</p>	 <p>Road narrows on the left side</p>	 <p>Road narrows on the right side</p>	 <p>Pedestrian crossing</p>
 <p>Pedestrians</p>	 <p>Cyclists and moped riders</p>	 <p>Loose chippings</p>	 <p>Quayside or river bank</p>
 <p>Wild animals</p>	 <p>Livestock</p>	 <p>Two-way traffic</p>	 <p>Low-flying aircraft</p>
 <p>Side winds</p>	 <p>Traffic lights</p>	 <p>Queues likely</p>	 <p>Danger of accidents</p>
 <p>Reduced visibility because of snow, rain or fog</p>	 <p>Risk of ice or snow</p>	 <p>Danger!</p>	 <p>Level crossing with single track</p>

Information signs

 <p>No vehicles over height shown</p>	 <p>Pedestrian crossing</p>	 <p>Bus stop</p>	 <p>Tram stop</p>
 <p>End of lane</p>	 <p>Number of through lanes</p>	 <p>Advance warning of traffic information for the direction shown</p>	 <p>Information on panel applies only to the lane(s) indicated</p>
 <p>No through road for vehicles</p>	 <p>No through road for vehicles</p>	 <p>Hard shoulder</p>	 <p>Information on panel applies only to the lane indicated</p>
 <p>Get in lane</p>	 <p>Lane fork</p>	 <p>Emergency telephone and fire extinguisher</p>	 <p>Nearest exit</p>

 <p>Tunnel</p>	 <p>Hard shoulder</p>	 <p>Emergency telephone</p>	 <p>Fire extinguisher</p>
---	--	---	--

Direction signs

 <p>Route for the conveyance of hazardous materials</p>	 <p>Distance to the next exit</p>	 <p>Non-motorway advance information panel</p>	 <p>Diversion with alternative route</p>
 <p>Signpost within a built-up area showing district numbers</p>	 <p>Advance warning panel within a built-up area</p>	 <p>Information sign</p>	 <p>Signposts for cyclists and moped riders</p>
 <p>Local signpost within a built-up area</p>	 <p>Motorway information sign</p>	 <p>Lane instructions on a non-motorway highway</p>	 <p>Motorway information sign</p>