

























Polish Road Traffic Signs

Warning signs









 <p>Bend to right</p>	 <p>Multiple bends, first to left</p>	 <p>Crossroads Give-way rule applies</p>	 <p>Crossroads Junction with a minor cross road</p>
 <p>Junction with a minor side-road</p>	 <p>Traffic merging from right ahead</p>	 <p>Roundabout ahead</p>	 <p>Level crossing with barriers ahead</p>
 <p>Level crossing without barriers ahead</p>	 <p>Road narrows on both sides</p>	 <p>Road narrows on right</p>	 <p>Opening or swing bridge ahead</p>
 <p>Road works</p>	 <p>Slippery road</p>	 <p>Pedestrian crossing ahead</p>	 <p>Children</p>

 <p>Domestic animals</p>	 <p>Wild animals</p>	 <p>Side winds</p>	 <p>Two way traffic ahead</p>
 <p>Steep hill downwards</p>	 <p>Steep hill upwards</p>	 <p>Falling rocks</p>	 <p>Quayside or river bank</p>
 <p>Loose chippings</p>	 <p>Traffic signals</p>	 <p>Other danger</p>	 <p>Risk of ice</p>
 <p>Traffic queues likely ahead</p>			

Priority signs










 <p>Stop and yield</p>	 <p>Yield</p>	 <p>Road with right of way</p>	 <p>End of right of way</p>
 <p>Yield to vehicles from opposite direction</p>	 <p>Priority over traffic coming from ahead</p>		

Prohibition signs

 <p>No vehicles</p>	 <p>No entry for vehicular traffic</p>	 <p>No motor vehicles</p>	 <p>No motorcycles</p>
 <p>No cycling</p>	 <p>No vehicles for sled horses</p>	 <p>No mopeds</p>	 <p>No trucks weighing more than 3.5 tones</p>

 <p>No vehicles containing hazardous materials</p>	 <p>No vehicles carrying explosives</p>	 <p>No vehicles carrying goods liable to contaminate the water</p>	 <p>No vehicles over Weight: 6 ton</p>
 <p>No vehicles over height: 3.5 m</p>	 <p>No right turn</p>	 <p>No left turn</p>	 <p>No U-turn</p>
 <p>No parking</p>	 <p>No stopping</p>	 <p>No pedestrian crossing</p>	 <p>Stop – toll collection</p>
 <p>Maximum speed</p>	 <p>Stop – check point</p>	 <p>Stop – customs</p>	 <p>No horns</p>
 <p>No overtaking</p>	 <p>No overtaking by trucks</p>	 <p>End of restrictions</p>	

Mandatory signs

 <p>Go forward only</p>	 <p>Turn right before this sign</p>	 <p>Turn right after this sign</p>	 <p>Go forward or turn right</p>
 <p>Roundabout</p>	 <p>Go on the right side of sign</p>	 <p>Minimum speed</p>	 <p>End of minimum speed</p>
 <p>Pedestrians – only road</p>			

Informational signs

			
No exit	One-way road	Pedestrian crossing	Cycle crossing
			
Parking place	Reserved parking place	Covered parking place	Paid parking area
			
Start of bus line	Bus line	Bus stop	Trolleybus stop
			
Tram stop	Speed control with speed camera	Escalator downwards	Escalator upwards

 <p>Underpass</p>	 <p>Pedestrians overpass</p>	 <p>Tourists information points</p>	 <p>Hospital</p>
 <p>Taxi stand</p>	 <p>Residential zone</p>	 <p>Internal non-public road</p>	